

Legend
 Alastair David Bowe, Michael John Bowe, and Hazel Margaret Wager
■ Cable Rights

Cable Rights
 Plot Area (Ha)
 1a, 8.40

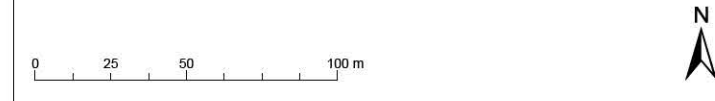
© Crown copyright and database rights 2023 Ordnance Survey 0100031673.

Rev	Date	Status	Drwn	Chkd	Appd	Auth
04	08/03/2023	ISSUED FOR USE	RB	RF	VP	JA
03	05/12/2022	ISSUED FOR REVIEW	RB	RF	RF	EW
02	12/10/2022	ISSUED FOR REVIEW	RB	KT	KT	LB
01	07/09/2022	ISSUED FOR REVIEW	RB	KT	KT	LB



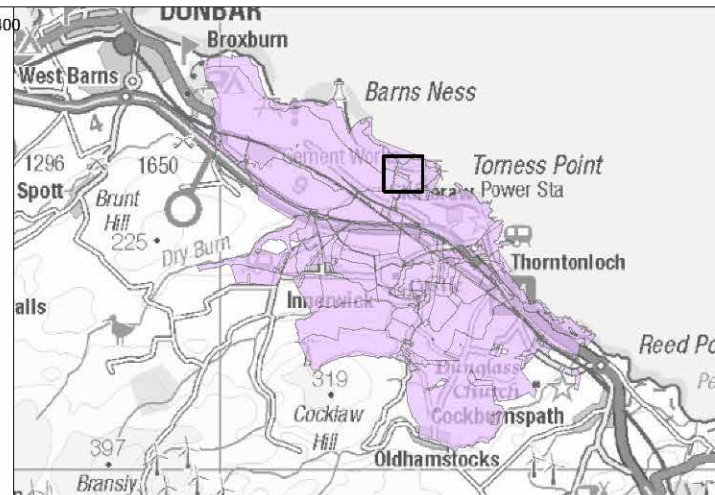
Project
BERWICK BANK WIND FARM

Title
THIS IS THE MAP (PART 1 OF 28) REFERRED TO IN THE BERWICK BANK WIND FARM (ONSHORE WORKS) COMPULSORY PURCHASE ORDER 2023



© Copyright SSE 2023. Berwick Bank Wind Farm does not warrant that this document is definitive or free of error and does not accept liability for any loss caused or arising from reliance upon the information provided.

Scale	Plot Size	Datum	Projection
1:2,500	A3	OSGB36	BNG
Drawing Number LF00010&11-DEV-PLN-130			Sheet No. 1 OF 28



Legend
 Trustees of David Rutherford Bowe
■ Cable Rights

Cable Rights
 Plot Area (Ha)
 2a, 0.09

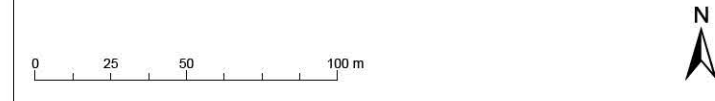
© Crown copyright and database rights 2023 Ordnance Survey 0100031673.

Rev	Date	Status	Drwn	Chkd	Appd	Auth
04	08/03/2023	ISSUED FOR USE	RB	RF	VP	JA
03	05/12/2022	ISSUED FOR REVIEW	RB	RF	RF	EW
02	12/10/2022	ISSUED FOR REVIEW	RB	KT	KT	LB
01	07/09/2022	ISSUED FOR REVIEW	RB	KT	KT	LB



Project
BERWICK BANK WIND FARM

Title
THIS IS THE MAP (PART 2 OF 28) REFERRED TO IN THE BERWICK BANK WIND FARM (ONSHORE WORKS) COMPULSORY PURCHASE ORDER 2023

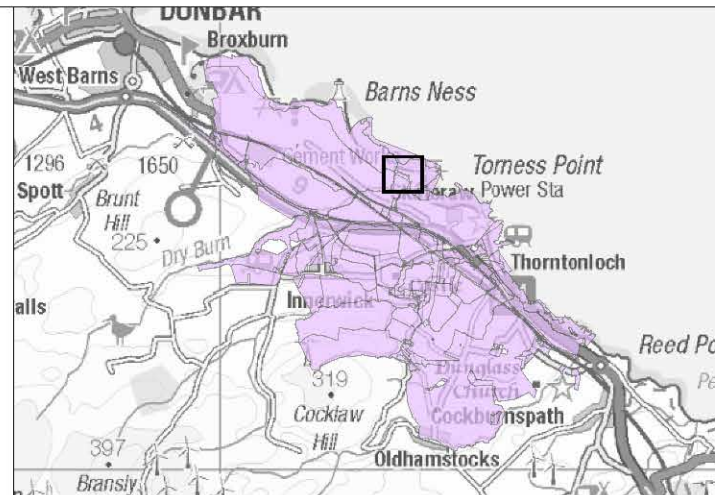


© Copyright SSE 2023. Berwick Bank Wind Farm does not warrant that this document is definitive or free of error and does not accept liability for any loss caused or arising from reliance upon the information provided.

Scale	Plot Size	Datum	Projection
1:2,500	A3	OSGB36	BNG

Drawing Number
LF00010&11-DEV-PLN-131

Sheet No.
2 OF 28



Legend
 EDF Energy Nuclear Generation Limited

- Cable Rights
- Drainage Rights

Cable Rights
 Plot Area (Ha)
 3a, 0.33

Drainage Rights
 Plot Area (Ha)
 3b, 0.25

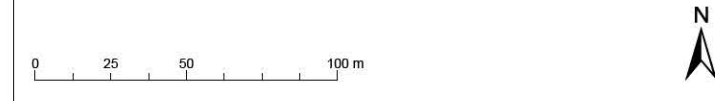
© Crown copyright and database rights 2023 Ordnance Survey 0100031673.

Rev	Date	Status	Drwn	Chkd	Appd	Auth
04	08/03/2023	ISSUED FOR USE	RB	RF	VP	JA
03	05/12/2022	ISSUED FOR REVIEW	RB	RF	RF	EW
02	12/10/2022	ISSUED FOR REVIEW	RB	KT	KT	LB
01	07/09/2022	ISSUED FOR REVIEW	RB	KT	KT	LB



Project
BERWICK BANK WIND FARM

Title
THIS IS THE MAP (PART 3 OF 28) REFERRED TO IN THE BERWICK BANK WIND FARM (ONSHORE WORKS) COMPULSORY PURCHASE ORDER 2023

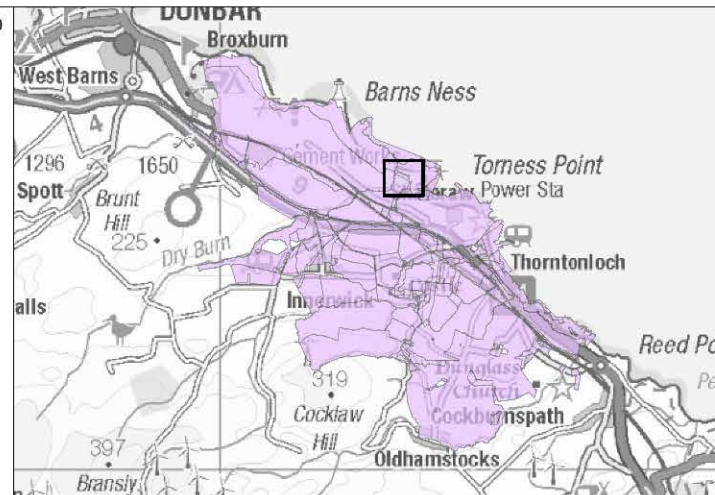
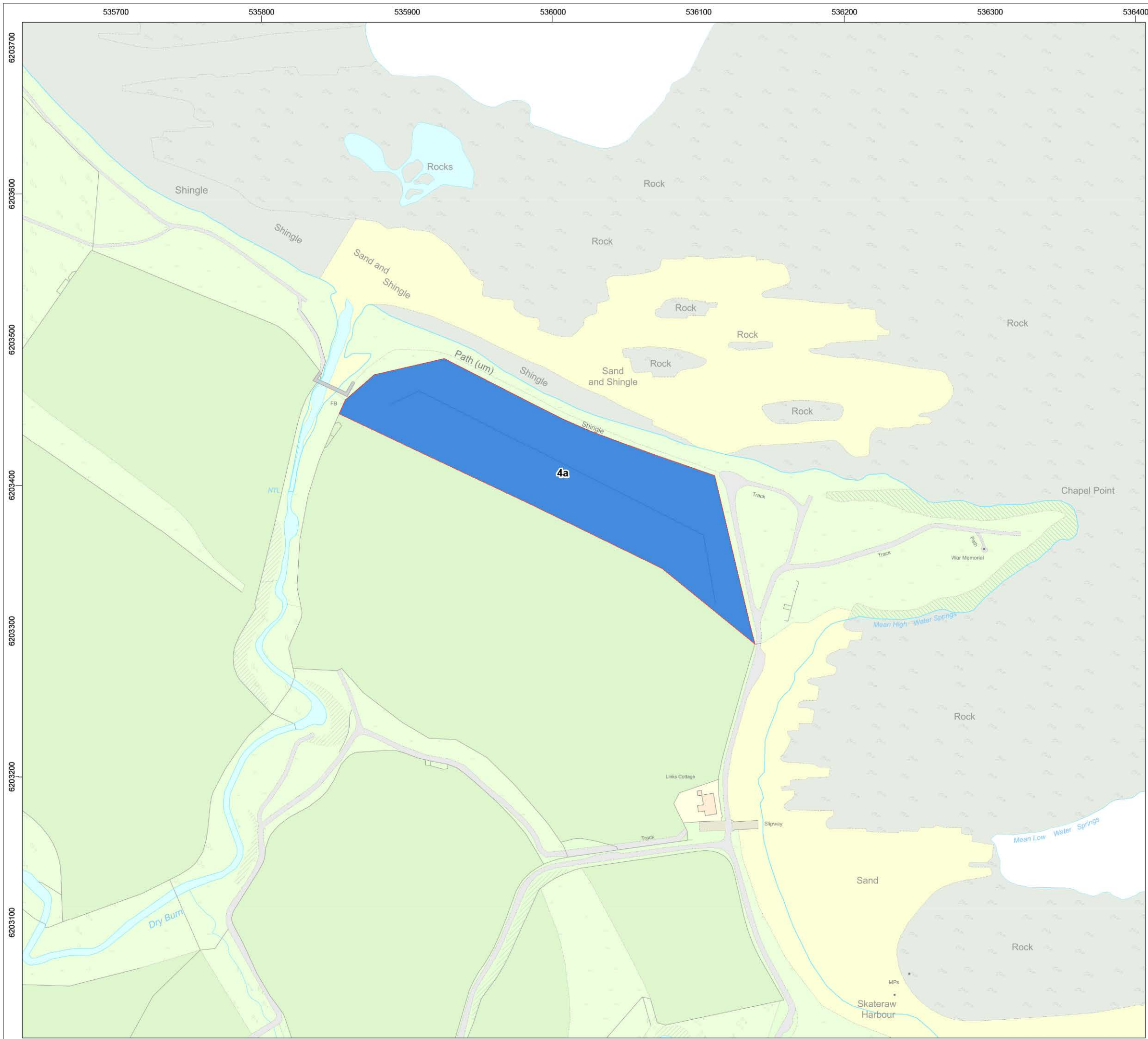


© Copyright SSE 2023. Berwick Bank Wind Farm does not warrant that this document is definitive or free of error and does not accept liability for any loss caused or arising from reliance upon the information provided.

Scale	Plot Size	Datum	Projection
1:2,500	A3	OSGB36	BNG

Drawing Number
LF00010&11-DEV-PLN-132

Sheet No.
3 OF 28



Legend
 EDF Energy Nuclear Generation Limited
 Cable Rights

Cable Rights
 Plot Area (Ha)
 4a, 1.82

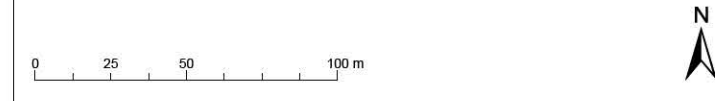
© Crown copyright and database rights 2023 Ordnance Survey 0100031673.

Rev	Date	Status	Drwn	Chkd	Appd	Auth
04	08/03/2023	ISSUED FOR USE	RB	RF	VP	JA
03	05/12/2022	ISSUED FOR REVIEW	RB	RF	RF	EW
02	12/10/2022	ISSUED FOR REVIEW	RB	KT	KT	LB
01	07/09/2022	ISSUED FOR REVIEW	RB	KT	KT	LB



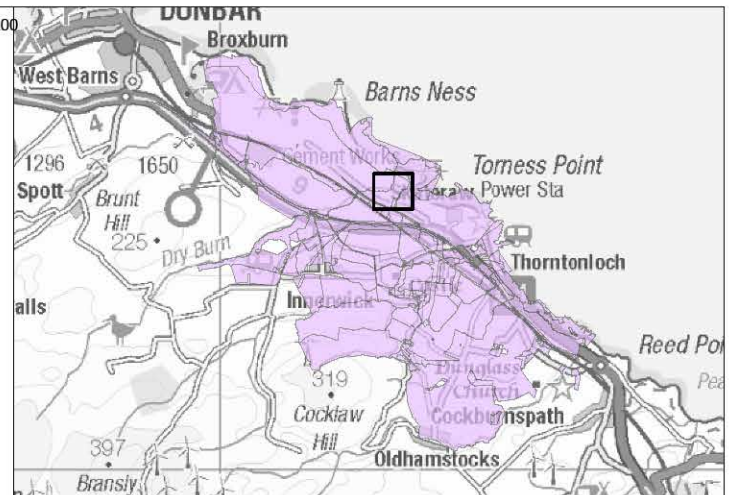
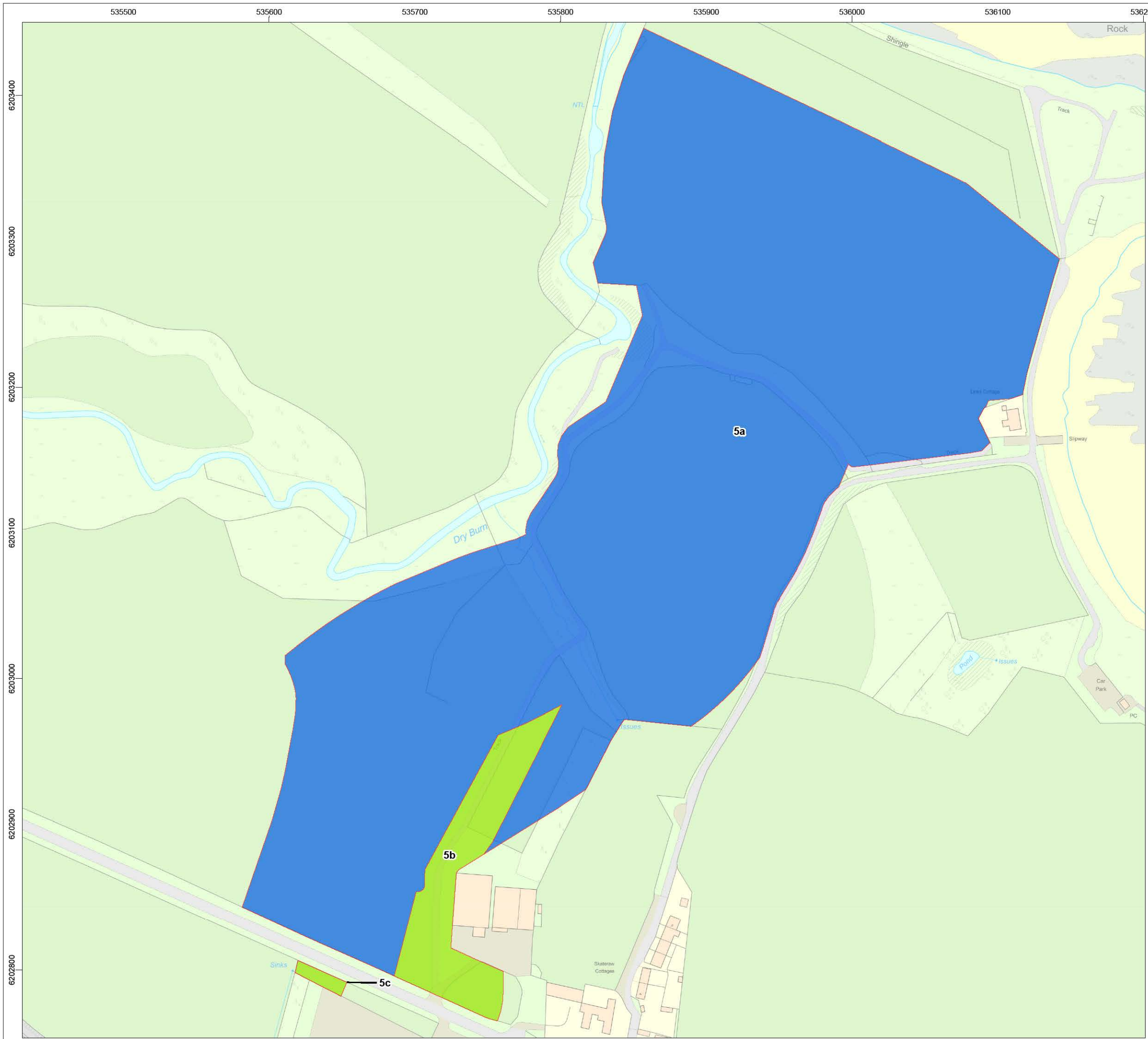
Project
BERWICK BANK WIND FARM

Title
THIS IS THE MAP (PART 4 OF 28) REFERRED TO IN THE BERWICK BANK WIND FARM (ONSHORE WORKS) COMPULSORY PURCHASE ORDER 2023



© Copyright SSE 2023. Berwick Bank Wind Farm does not warrant that this document is definitive or free of error and does not accept liability for any loss caused or arising from reliance upon the information provided.

Scale	Plot Size	Datum	Projection
1:2,500	A3	OSGB36	BNG
Drawing Number LF00010&11-DEV-PLN-133			Sheet No. 4 OF 28



Legend
 The Partners of and Trustees for the Firm of William Moffat

- Cable Rights
- Access Rights

Cable Rights
 Plot Area (Ha)
 5a, 13.63

Access Rights
 Plot Area (Ha)
 5b, 0.73
 5c, 0.03

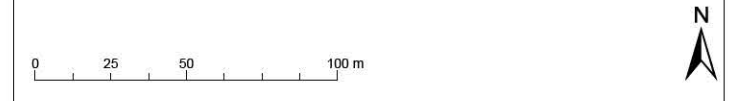
© Crown copyright and database rights 2023 Ordnance Survey 0100031673.

Rev	Date	Status	Drwn	Chkd	Appd	Auth
04	08/03/2023	ISSUED FOR USE	RB	RF	VP	JA
03	05/12/2022	ISSUED FOR REVIEW	RB	RF	RF	EW
02	12/10/2022	ISSUED FOR REVIEW	RB	KT	KT	LB
01	07/09/2022	ISSUED FOR REVIEW	RB	KT	KT	LB



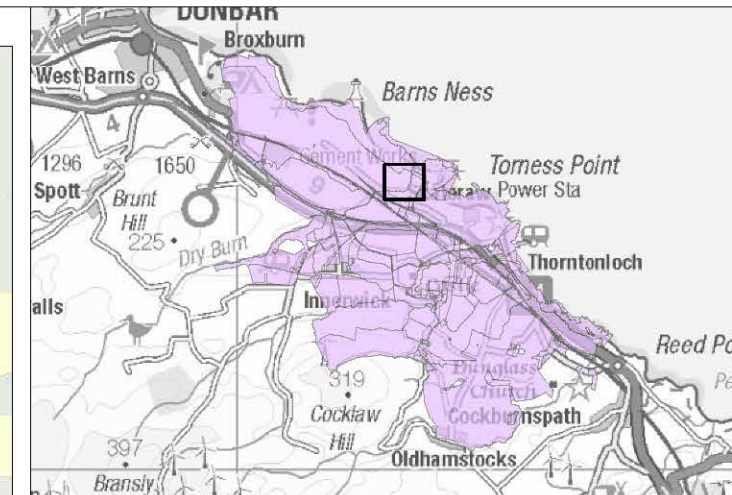
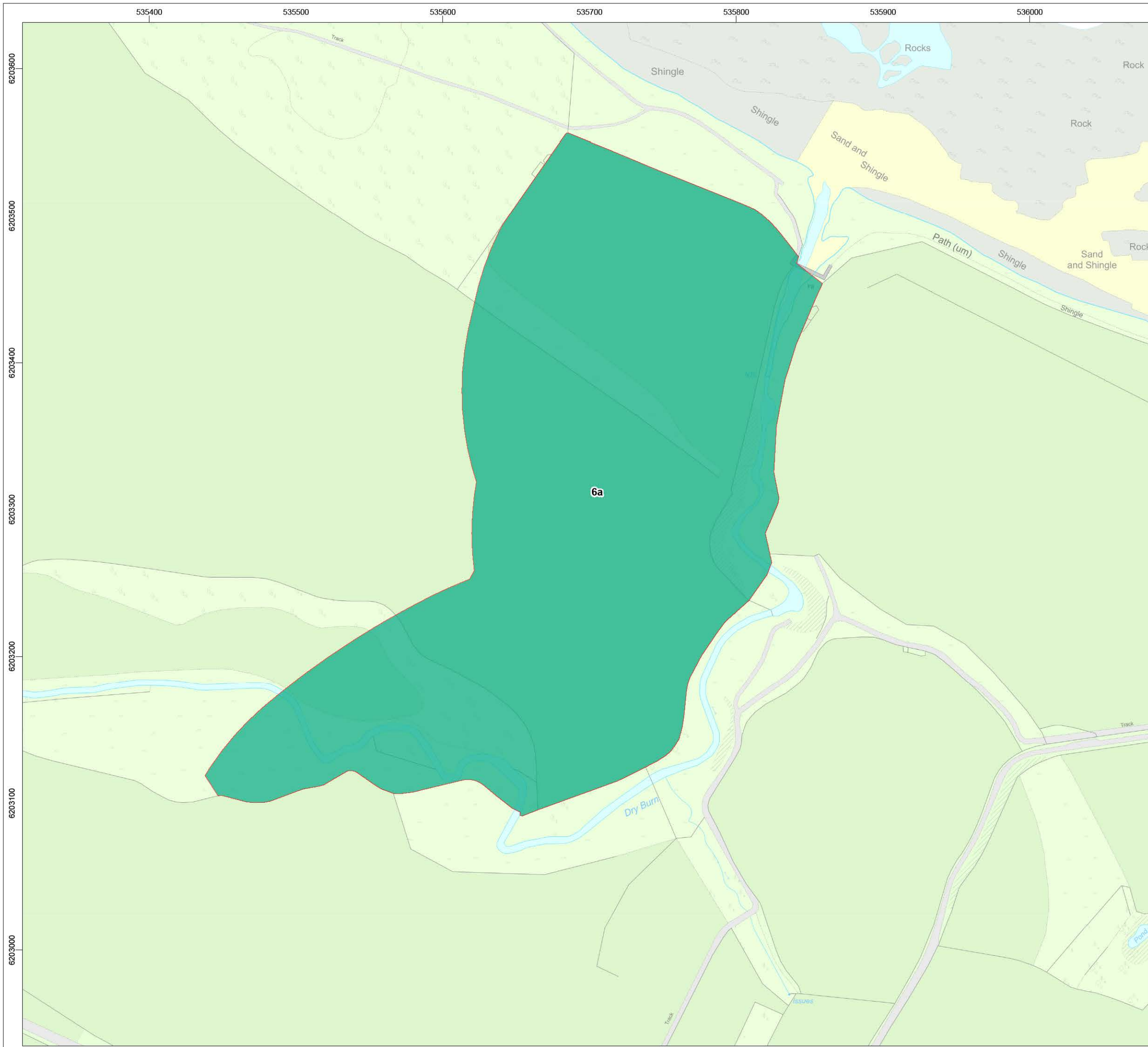
Project
BERWICK BANK WIND FARM

Title
THIS IS THE MAP (PART 5 OF 28) REFERRED TO IN THE BERWICK BANK WIND FARM (ONSHORE WORKS) COMPULSORY PURCHASE ORDER 2023



© Copyright SSE 2023. Berwick Bank Wind Farm does not warrant that this document is definitive or free of error and does not accept liability for any loss caused or arising from reliance upon the information provided.

Scale	Plot Size	Datum	Projection
1:2,500	A3	OSGB36	BNG
Drawing Number LF00010&11-DEV-PLN-135			Sheet No. 5 OF 28



Legend
 Tarmac Cement and Lime Limited
 Pressure Protection Rights

Pressure Protection Rights
 Plot Area (Ha)
 6a, 9.61

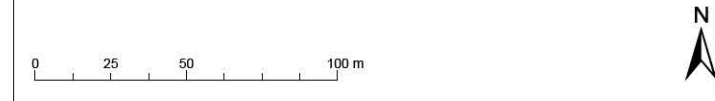
© Crown copyright and database rights 2023 Ordnance Survey 0100031673.

Rev	Date	Status	Drwn	Chkd	Appd	Auth
04	08/03/2023	ISSUED FOR USE	RB	RF	VP	JA
03	05/12/2022	ISSUED FOR REVIEW	RB	RF	RF	EW
02	12/10/2022	ISSUED FOR REVIEW	RB	KT	KT	LB
01	07/09/2022	ISSUED FOR REVIEW	RB	KT	KT	LB



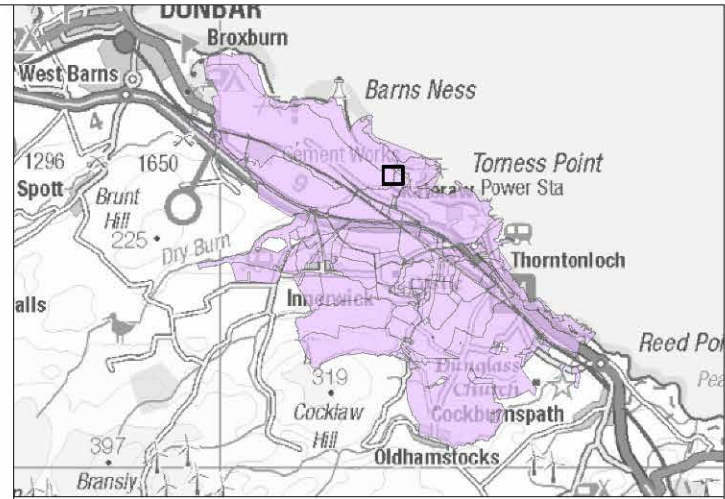
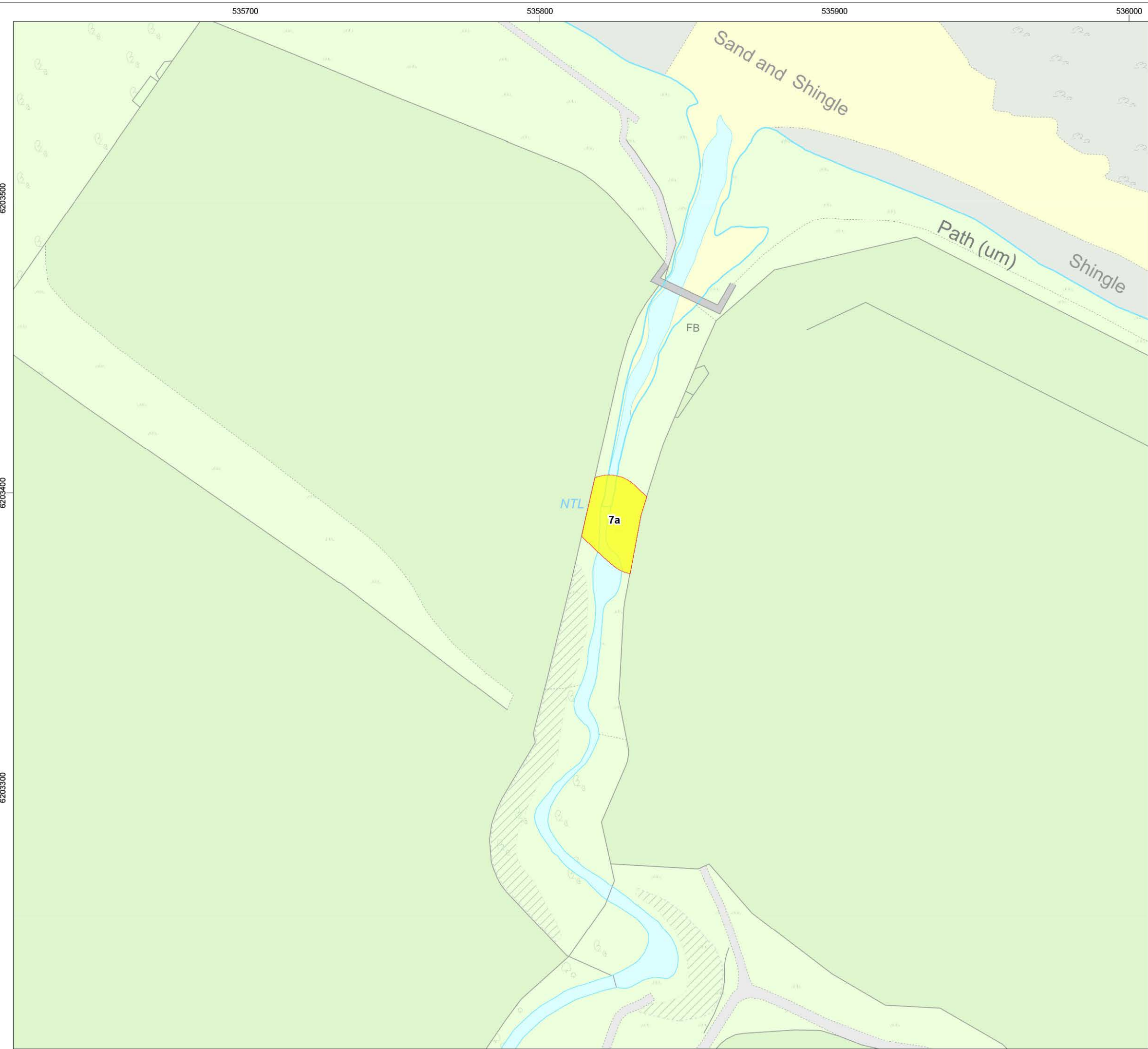
Project
BERWICK BANK WIND FARM

Title
THIS IS THE MAP (PART 6 OF 28) REFERRED TO IN THE BERWICK BANK WIND FARM (ONSHORE WORKS) COMPULSORY PURCHASE ORDER 2023



© Copyright SSE 2023. Berwick Bank Wind Farm does not warrant that this document is definitive or free of error and does not accept liability for any loss caused or arising from reliance upon the information provided.

Scale	Plot Size	Datum	Projection
1:2,500	A3	OSGB36	BNG
Drawing Number LF000010&11-DEV-PLN-164			Sheet No. 6 OF 28



Legend

Tarmac Cement and Lime Limited

Drainage Rights

Drainage Rights

Plot Area (Ha)

7a, 0.05

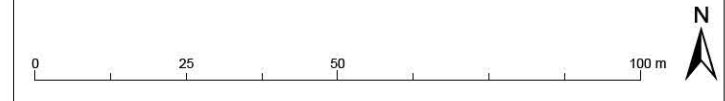
© Crown copyright and database rights 2023 Ordnance Survey 0100031673.

04	08/03/2023	ISSUED FOR USE	RB	RF	VP	JA
03	05/12/2022	ISSUED FOR REVIEW	RB	RF	RF	EW
02	12/10/2022	ISSUED FOR REVIEW	RB	KT	KT	LB
01	07/09/2022	ISSUED FOR REVIEW	RB	KT	KT	LB
Rev	Date	Status	Drwn	Chkd	Appd	Auth



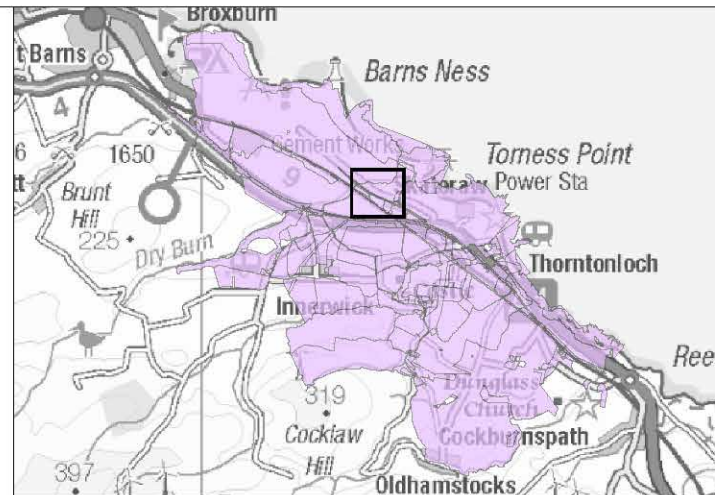
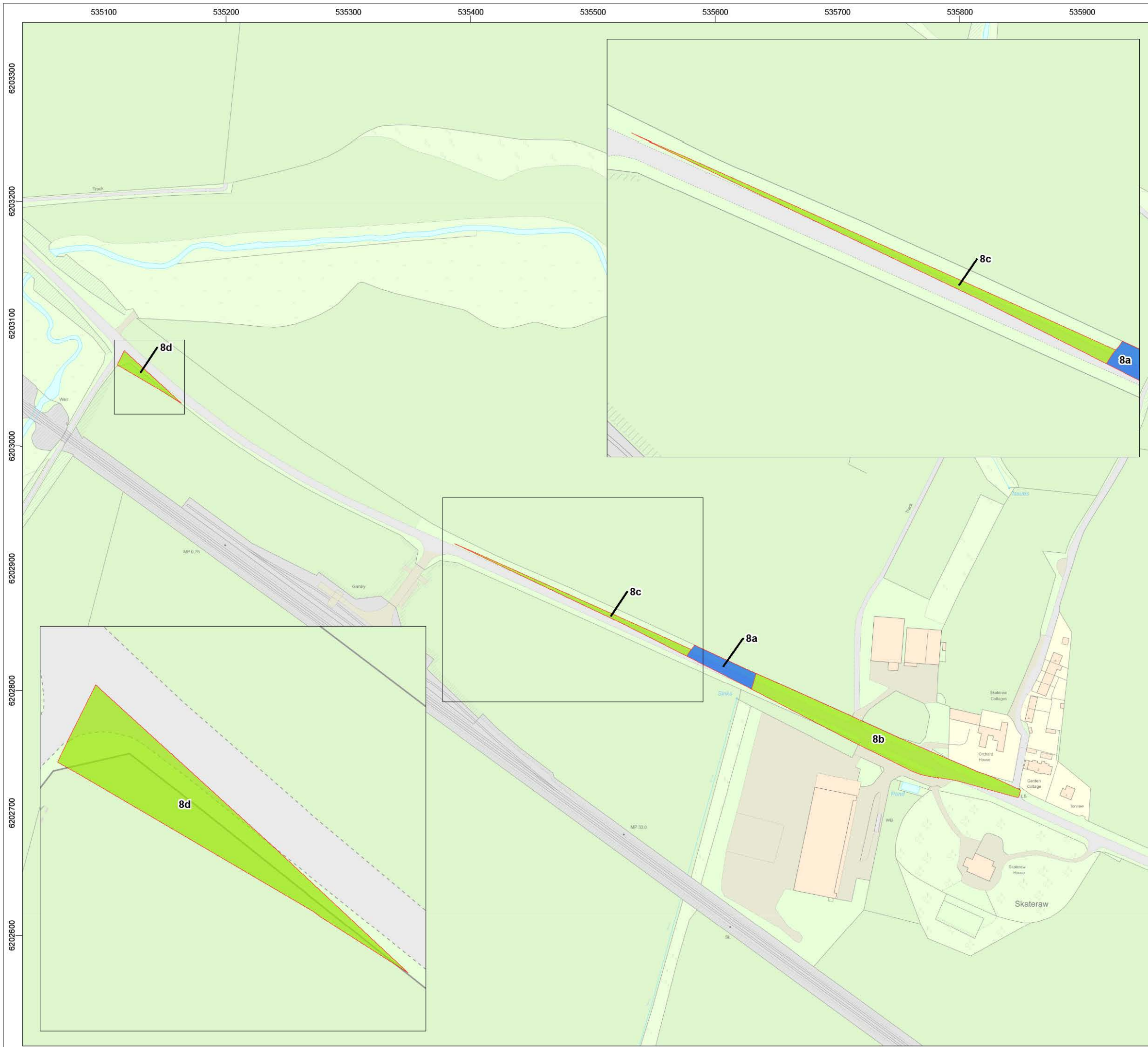
Project
BERWICK BANK WIND FARM

Title
THIS IS THE MAP (PART 7 OF 28) REFERRED TO IN THE BERWICK BANK WIND FARM (ONSHORE WORKS) COMPULSORY PURCHASE ORDER 2023



© Copyright SSE 2023. Berwick Bank Wind Farm does not warrant that this document is definitive or free of error and does not accept liability for any loss caused or arising from reliance upon the information provided.

Scale	Plot Size	Datum	Projection
1:1,250	A3	OSGB36	BNG
Drawing Number	Sheet No.		
LF00010&11-DEV-PLN-136	7 OF 28		



Legend
Scottish Ministers
■ Cable Rights
■ Access Rights

Cable Rights
 Plot Area (Ha)
 8a, 0.07

Access Rights
 Plot Area (Ha)
 8b, 0.37
 8c, 0.06
 8d, 0.04


© Crown copyright and database rights 2023 Ordnance Survey 0100031673.

Rev	Date	Status	Drwn	Chkd	Appd	Auth
04	08/03/2023	ISSUED FOR USE	RB	RF	VP	JA
03	05/12/2022	ISSUED FOR REVIEW	RB	RF	RF	EW
02	12/10/2022	ISSUED FOR REVIEW	RB	KT	KT	LB
01	07/09/2022	ISSUED FOR REVIEW	RB	KT	KT	LB



Project
BERWICK BANK WIND FARM

Title
THIS IS THE MAP (PART 8 OF 28) REFERRED TO IN THE BERWICK BANK WIND FARM (ONSHORE WORKS) COMPULSORY PURCHASE ORDER 2023

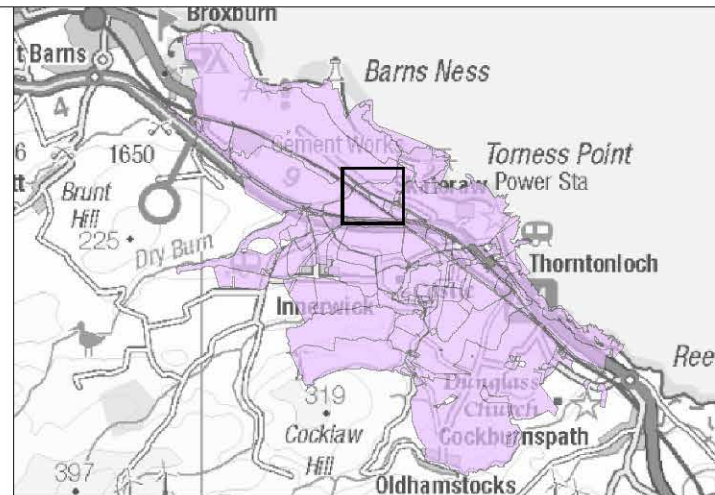
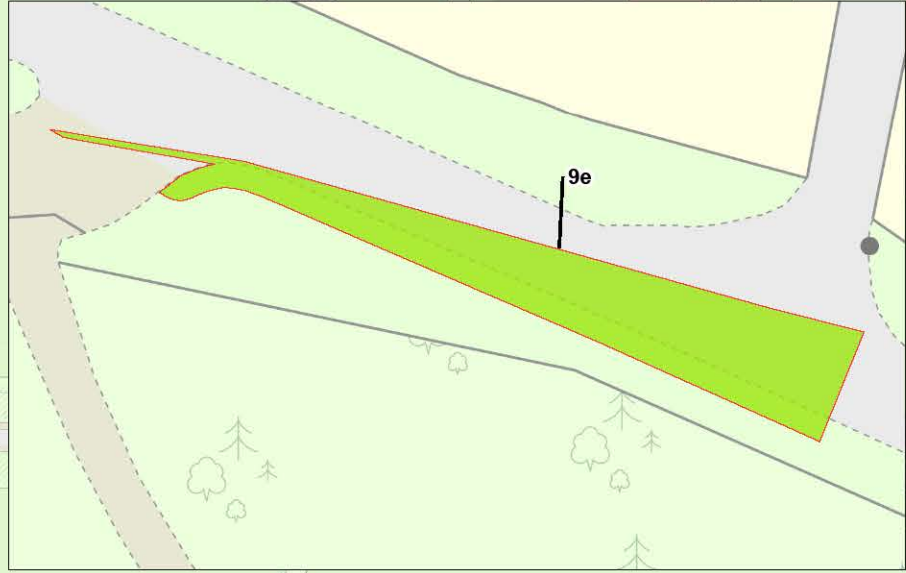
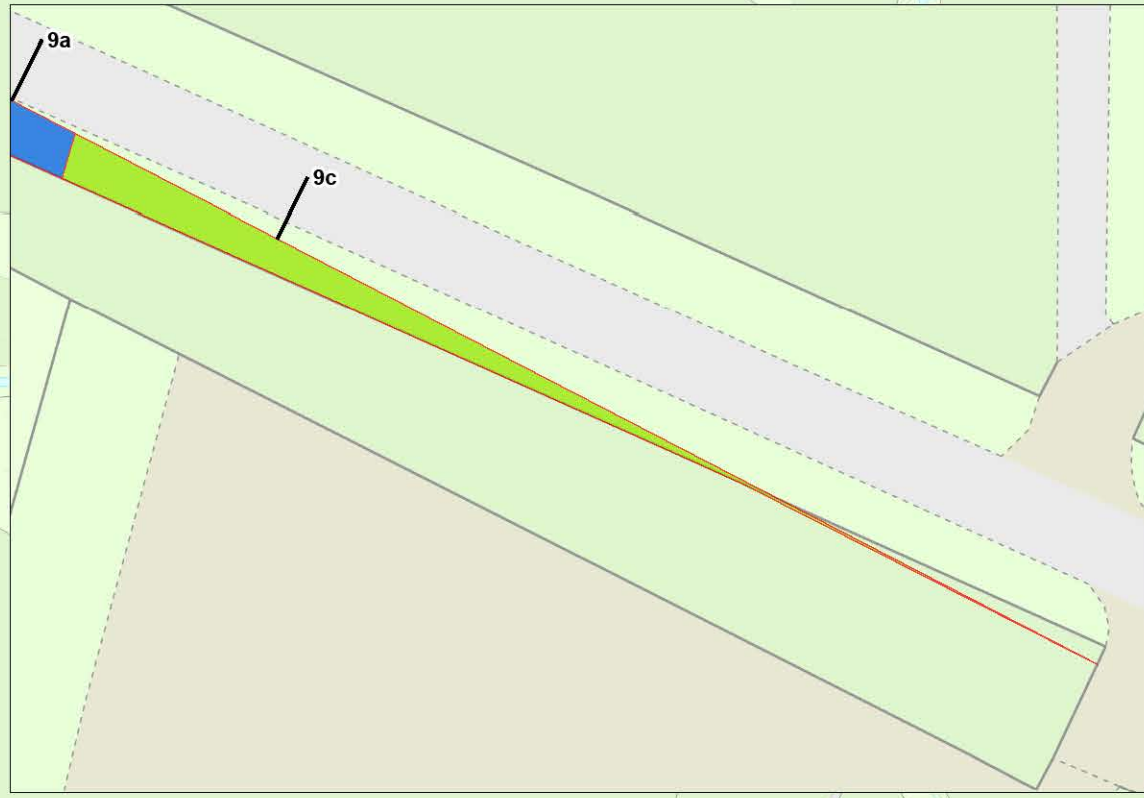
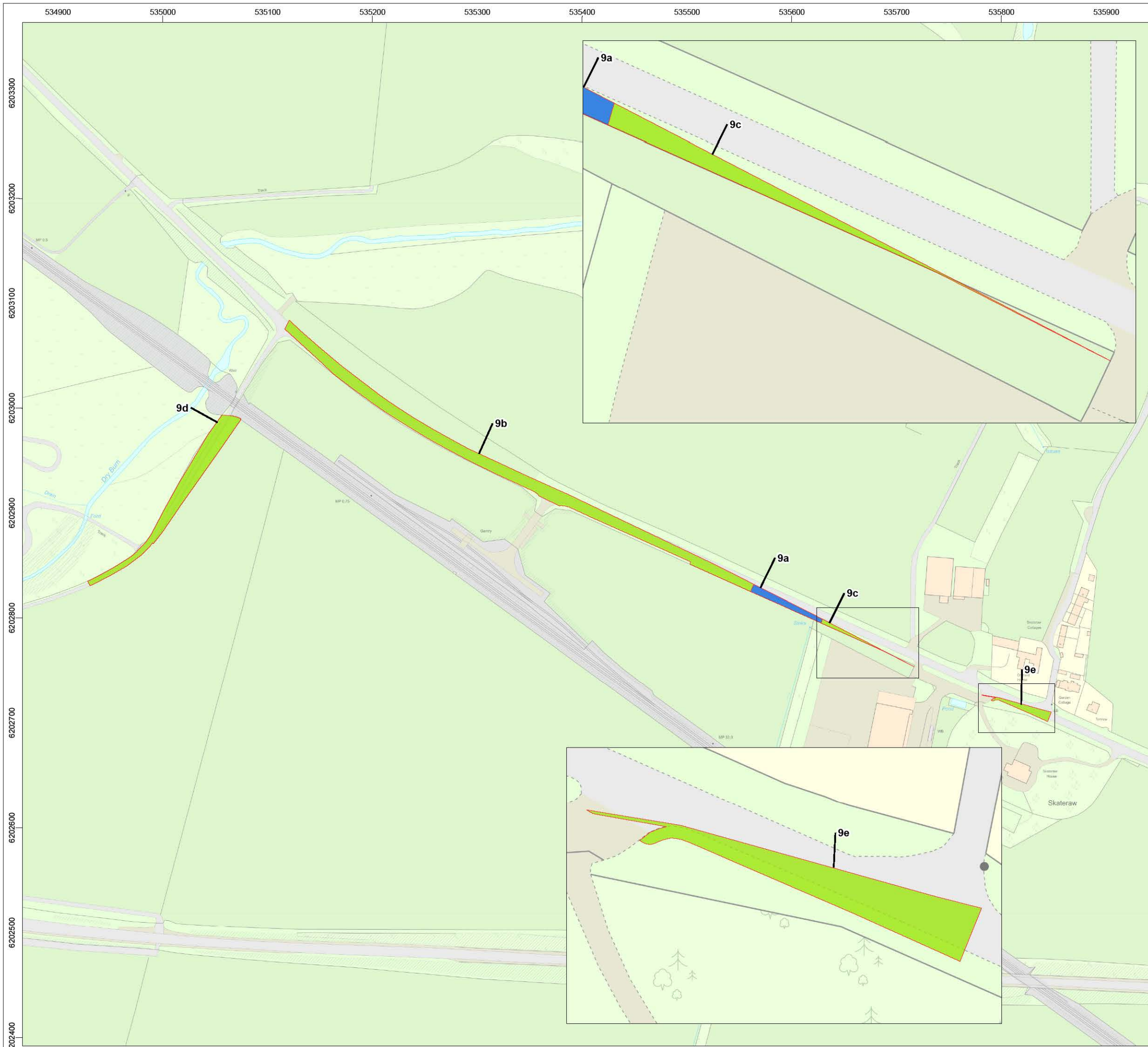


© Copyright SSE 2023. Berwick Bank Wind Farm does not warrant that this document is definitive or free of error and does not accept liability for any loss caused or arising from reliance upon the information provided.

Scale	Plot Size	Datum	Projection
1:3,000	A3	OSGB36	BNG

Drawing Number
LF000010&11-DEV-PLN-137

Sheet No.
8 OF 28



Legend
 Thorntons Trustees Limited
■ Cable Rights
■ Access Rights

Cable Rights
 Plot Area (Ha)
 9a, 0.04

Access Rights
 Plot Area (Ha)
 9b, 0.51
 9c, 0.01
 9d, 0.23
 9e, 0.03

© Crown copyright and database rights 2023 Ordnance Survey 0100031673.

Rev	Date	Status	Drwn	Chkd	Appd	Auth
04	08/03/2023	ISSUED FOR USE	RB	RF	VP	JA
03	05/12/2022	ISSUED FOR REVIEW	RB	RF	RF	EW
02	12/10/2022	ISSUED FOR REVIEW	RB	KT	KT	LB
01	07/09/2022	ISSUED FOR REVIEW	RB	KT	KT	LB



Project
BERWICK BANK WIND FARM

Title
THIS IS THE MAP (PART 9 OF 28) REFERRED TO IN THE BERWICK BANK WIND FARM (ONSHORE WORKS) COMPULSORY PURCHASE ORDER 2023

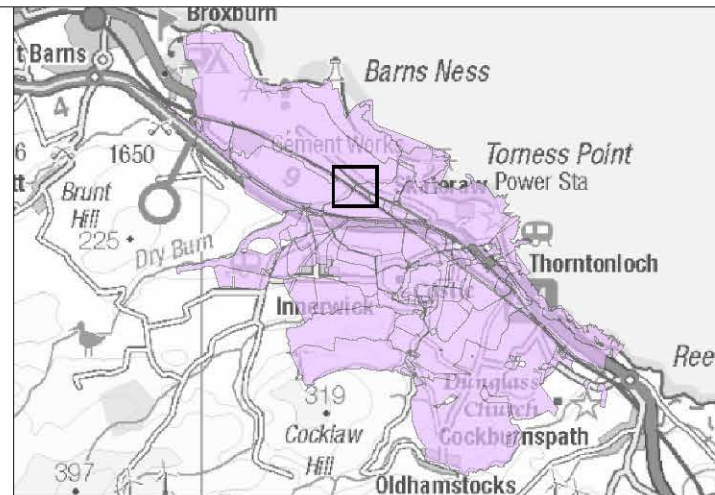
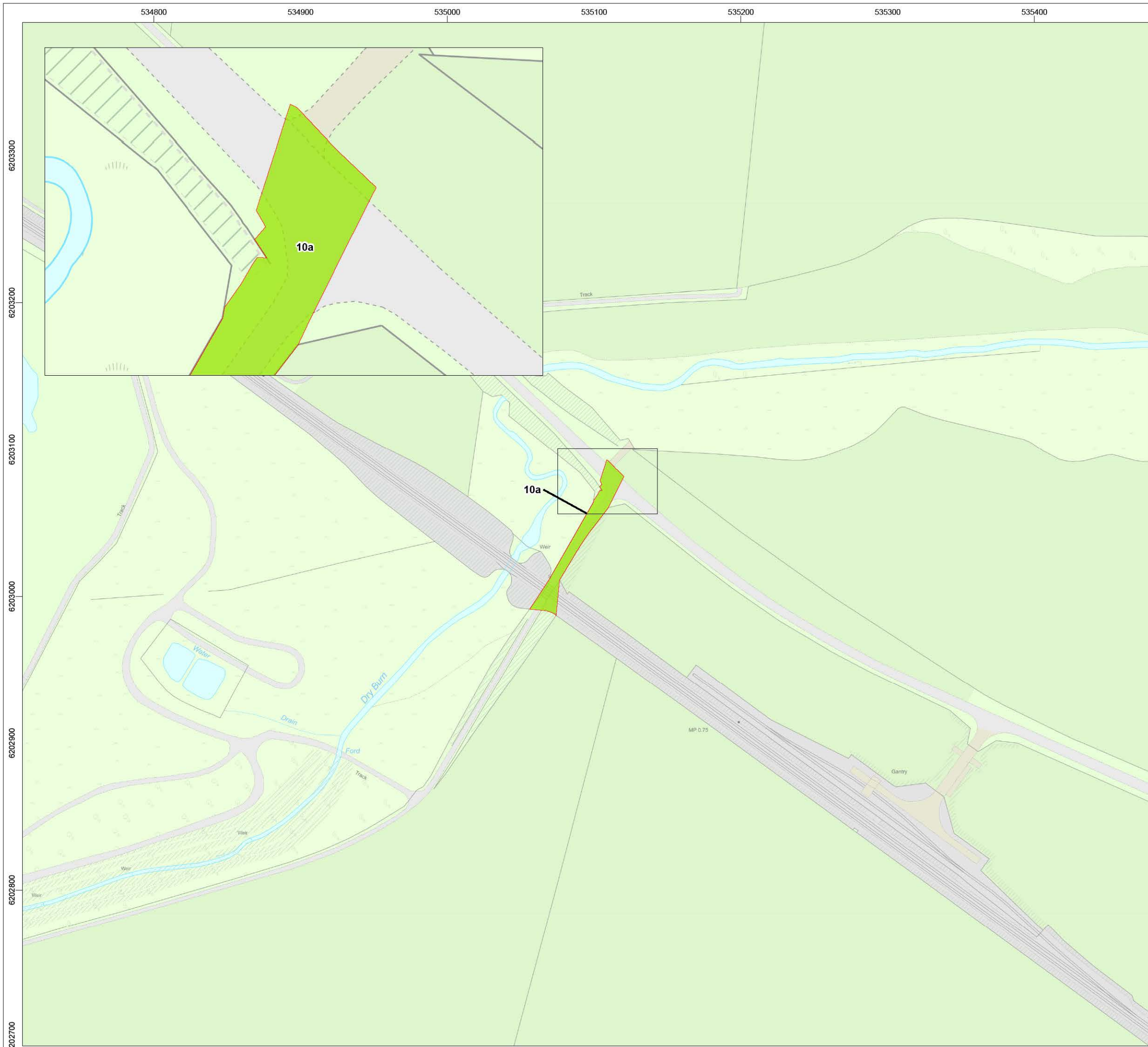


© Copyright SSE 2023. Berwick Bank Wind Farm does not warrant that this document is definitive or free of error and does not accept liability for any loss caused or arising from reliance upon the information provided.

Scale	Plot Size	Datum	Projection
1:3,500	A3	OSGB36	BNG

Drawing Number
LF000010&11-DEV-PLN-138

Sheet No.
9 OF 28



Legend
The Occupier
 Access Rights

Access Rights
Plot Area (Ha)
 10a, 0.11

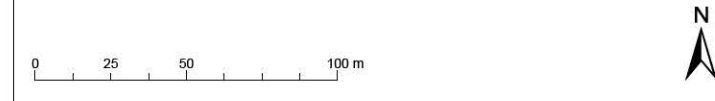
© Crown copyright and database rights 2023 Ordnance Survey 0100031673.

Rev	Date	Status	Drwn	Chkd	Appd	Auth
04	08/03/2023	ISSUED FOR USE	RB	RF	VP	JA
03	05/12/2022	ISSUED FOR REVIEW	RB	RF	RF	EW
02	12/10/2022	ISSUED FOR REVIEW	RB	KT	KT	LB
01	07/09/2022	ISSUED FOR REVIEW	RB	KT	KT	LB



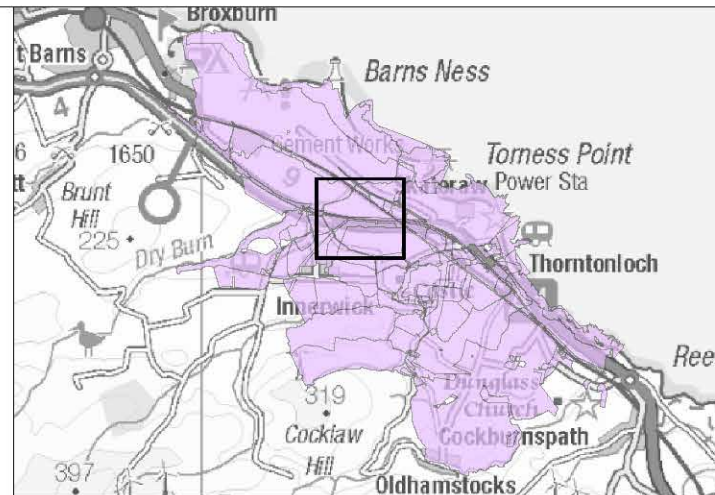
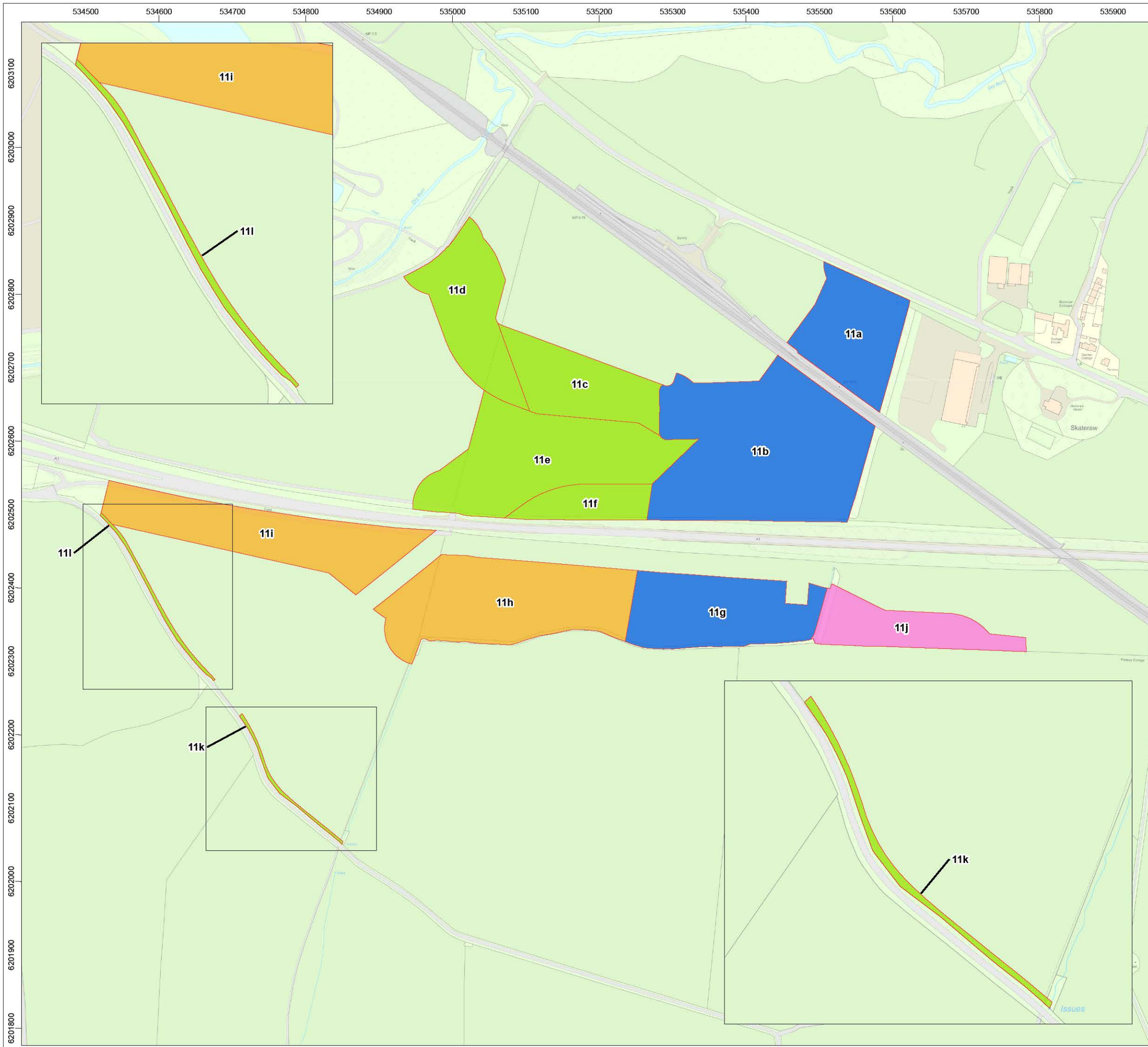
Project
BERWICK BANK WIND FARM

Title
THIS IS THE MAP (PART 10 OF 28) REFERRED TO IN THE BERWICK BANK WIND FARM (ONSHORE WORKS) COMPULSORY PURCHASE ORDER 2023



© Copyright SSE 2023. Berwick Bank Wind Farm does not warrant that this document is definitive or free of error and does not accept liability for any loss caused or arising from reliance upon the information provided.

Scale	Plot Size	Datum	Projection
1:2,500	A3	OSGB36	BNG
Drawing Number LF00010&11-DEV-PLN-139			Sheet No. 10 OF 28



- Legend**
Alexander Craig Taylor
- Land to be Acquired
 - Cable Rights
 - Access Rights
 - Construction Compound and Access Rights

Land to be Acquired	11d, 1.90
Plot Area (Ha)	11e, 3.39
	11j, 1.37
	11f, 0.79
Cable Rights	11k, 0.08
Plot Area (Ha)	11i, 0.11
	11a, 1.86
	11b, 5.16
	11g, 2.30
Access Rights	11h, 3.46
Plot Area (Ha)	11i, 2.75
	11c, 1.67
	Construction Compound and Access Rights
	Plot Area (Ha)

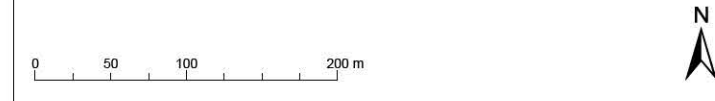
© Crown copyright and database rights 2023 Ordnance Survey 0100031673.

Rev	Date	Status	Drwn	Chkd	Appd	Auth
04	08/03/2023	ISSUED FOR USE	RB	RF	VP	JA
03	05/12/2022	ISSUED FOR REVIEW	RB	RF	RF	EW
02	11/10/2022	ISSUED FOR REVIEW	RB	KT	KT	LB
01	07/09/2022	ISSUED FOR REVIEW	RB	KT	KT	LB



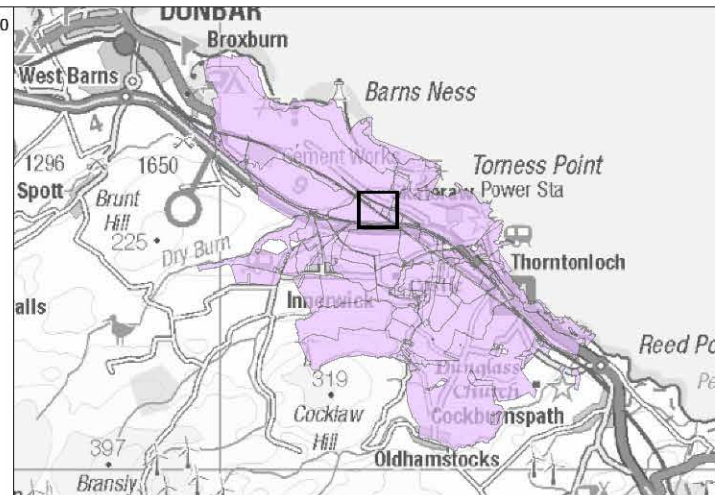
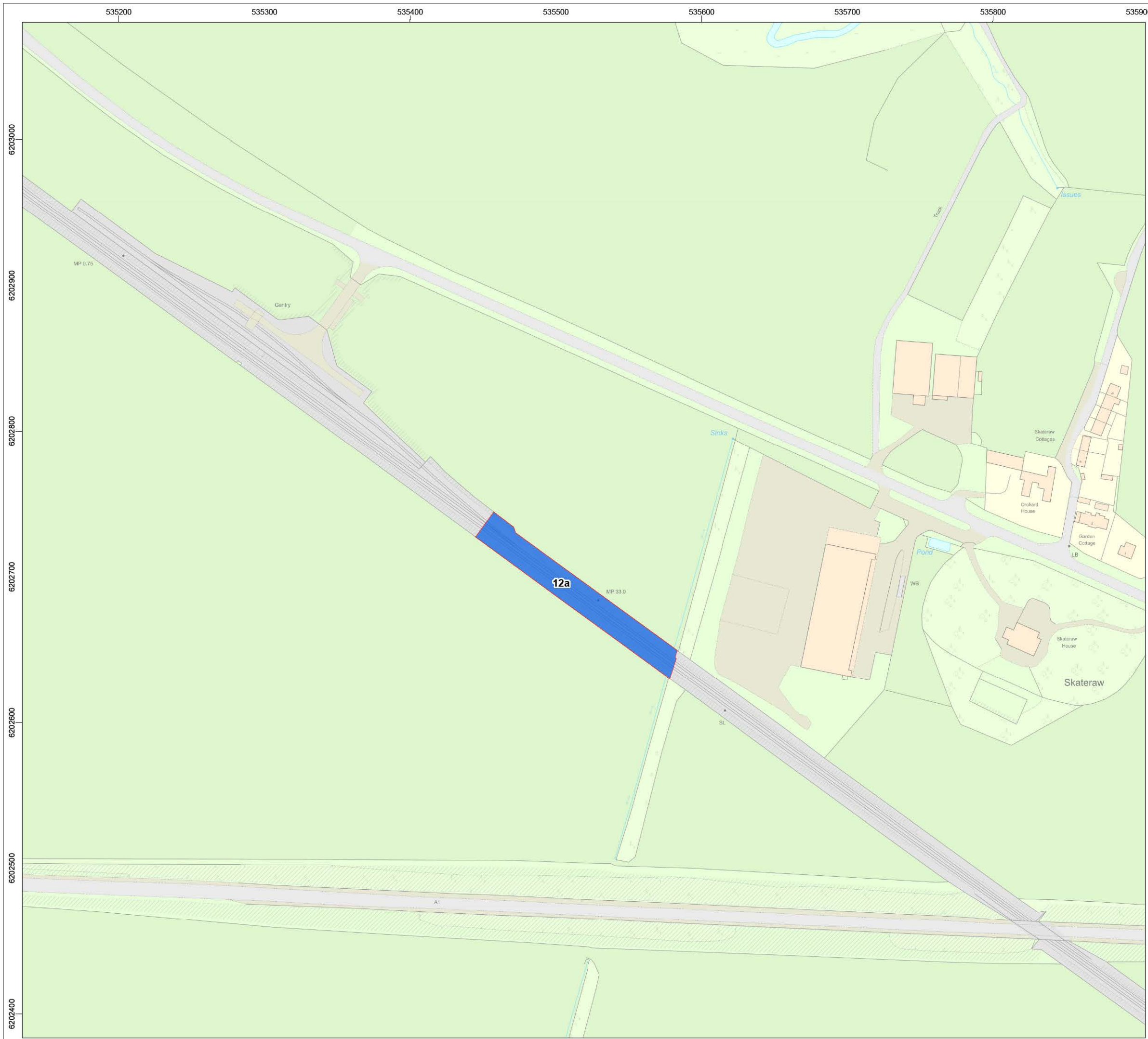
Project
BERWICK BANK WIND FARM

Title
THIS IS THE MAP (PART 11 OF 28) REFERRED TO IN THE BERWICK BANK WIND FARM (ONSHORE WORKS) COMPULSORY PURCHASE ORDER 2023



© Copyright SSE 2023. Berwick Bank Wind Farm does not warrant that this document is definitive or free of error and does not accept liability for any loss caused or arising from reliance upon the information provided.

Scale	Plot Size	Datum	Projection
1:5,000	A3	OSGB36	BNG
Drawing Number	Sheet No.		
LF000010&11-DEV-PLN-140	11 OF 28		



Legend
 Network Rail Infrastructure Limited
 Cable Rights

Cable Rights
 Plot Area (Ha)
 12a, 0.31

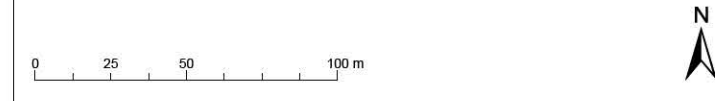
© Crown copyright and database rights 2023 Ordnance Survey 0100031673.

04	08/03/2023	ISSUED FOR USE	RB	RF	VP	JA
03	05/12/2022	ISSUED FOR REVIEW	RB	RF	RF	EW
02	12/10/2022	ISSUED FOR REVIEW	RB	KT	KT	LB
01	07/09/2022	ISSUED FOR REVIEW	RB	KT	KT	LB
Rev	Date	Status	Drwn	Chkd	Appd	Auth



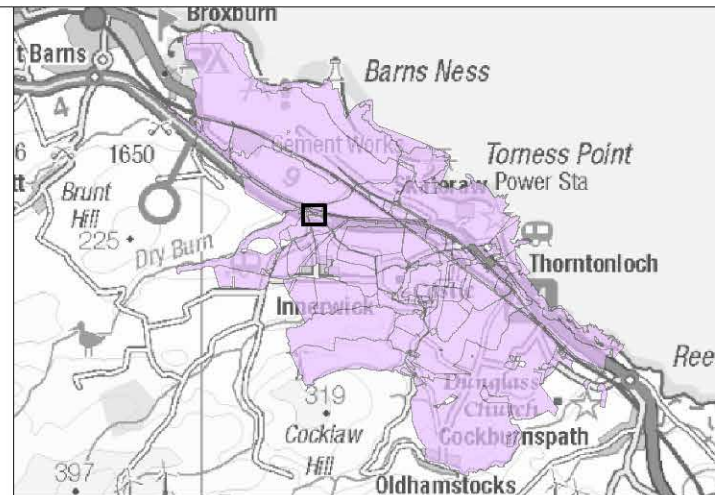
Project
BERWICK BANK WIND FARM

Title
THIS IS THE MAP (PART 12 OF 28) REFERRED TO IN THE BERWICK BANK WIND FARM (ONSHORE WORKS) COMPULSORY PURCHASE ORDER 2023



© Copyright SSE 2023. Berwick Bank Wind Farm does not warrant that this document is definitive or free of error and does not accept liability for any loss caused or arising from reliance upon the information provided.

Scale	Plot Size	Datum	Projection
1:2,500	A3	OSGB36	BNG
Drawing Number	Sheet No.		
LF00010&11-DEV-PLN-141	12 OF 28		



Legend

Scottish Ministers

- Access Rights
- Construction Compound and Access Rights

Access Rights	13e, 0.0008
Plot Area (Ha)	13f, 0.0008
13b, 0.0006	Construction Compound and Access Rights
13c, 0.01	
13d, 0.04	Plot Area (Ha)
	13a, 0.14

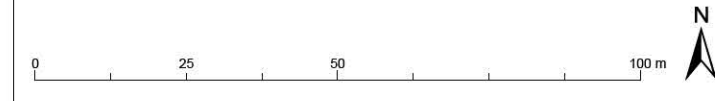
© Crown copyright and database rights 2023 Ordnance Survey 0100031673.

Rev	Date	Status	Drwn	Chkd	Appd	Appd
04	08/03/2023	ISSUED FOR USE	RB	RF	VP	JA
03	05/12/2022	ISSUED FOR REVIEW	RB	RF	RF	EW
02	12/10/2022	ISSUED FOR REVIEW	RB	KT	KT	LB
01	07/09/2022	ISSUED FOR REVIEW	RB	KT	KT	LB



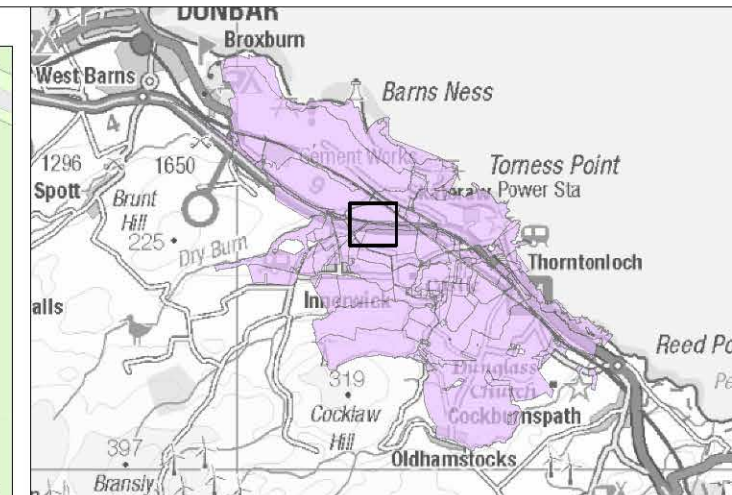
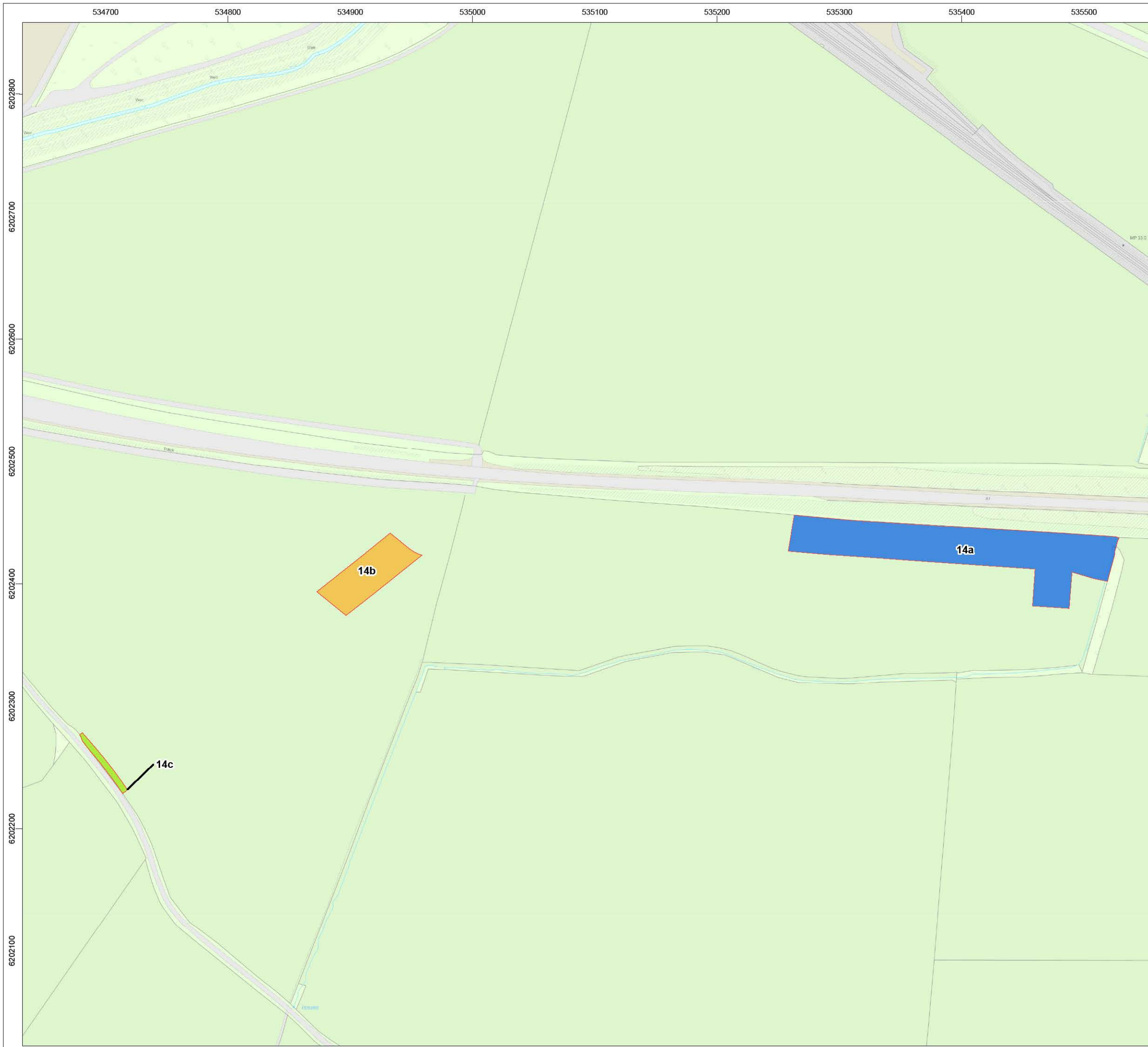
Project
BERWICK BANK WIND FARM

Title
THIS IS THE MAP (PART 13 OF 28) REFERRED TO IN THE BERWICK BANK WIND FARM (ONSHORE WORKS) COMPULSORY PURCHASE ORDER 2023



© Copyright SSE 2023. Berwick Bank Wind Farm does not warrant that this document is definitive or free of error and does not accept liability for any loss caused or arising from reliance upon the information provided.

Scale	Plot Size	Datum	Projection
1:1,250	A3	OSGB36	BNG
Drawing Number	Sheet No.		
LF00010&11-DEV-PLN-143	13 OF 28		



- Legend**
 Alexander Craig Taylor
- Cable Rights
 - Access Rights
 - Construction Compound and Access Rights

Cable Rights	Construction Compound and Access Rights
Plot Area (Ha)	Plot Area (Ha)
14a, 0.90	14b, 0.23
Access Rights	
Plot Area (Ha)	
14c, 0.03	


© Crown copyright and database rights 2023 Ordnance Survey 0100031673.

Rev	Date	Status	Drwn	Chkd	Appd	Auth
04	08/03/2023	ISSUED FOR USE	RB	RF	VP	JA
03	05/12/2022	ISSUED FOR REVIEW	RB	RF	RF	EW
02	12/10/2022	ISSUED FOR REVIEW	RB	KT	KT	LB
01	07/09/2022	ISSUED FOR REVIEW	RB	KT	KT	LB



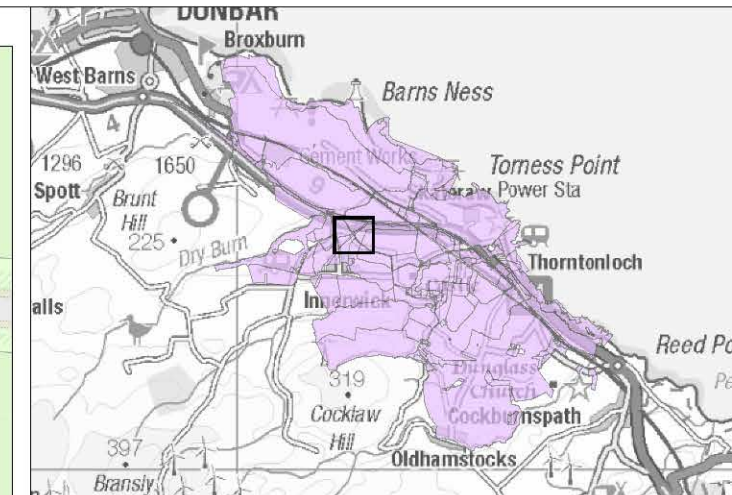
Project
BERWICK BANK WIND FARM

Title
THIS IS THE MAP (PART 14 OF 28) REFERRED TO IN THE BERWICK BANK WIND FARM (ONSHORE WORKS) COMPULSORY PURCHASE ORDER 2023



© Copyright SSE 2023. Berwick Bank Wind Farm does not warrant that this document is definitive or free of error and does not accept liability for any loss caused or arising from reliance upon the information provided.

Scale	Plot Size	Datum	Projection
1:3,000	A3	OSGB36	BNG
Drawing Number	Sheet No.		
LF000010&11-DEV-PLN-144	14 OF 28		



Legend
 The Partners of and Trustees for The Firm of William Moffat
 Access Rights

Access Rights
 Plot Area (Ha)
 15a, 0.008
 15b, 0.008
 15c, 0.06

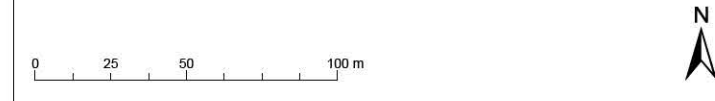
© Crown copyright and database rights 2023 Ordnance Survey 0100031673.

Rev	Date	Status	Drwn	Chkd	Appd	Auth
04	08/03/2023	ISSUED FOR USE	RB	RF	VP	JA
03	05/12/2022	ISSUED FOR REVIEW	RB	RF	RF	EW
02	12/10/2022	ISSUED FOR REVIEW	RB	KT	KT	LB
01	07/09/2022	ISSUED FOR REVIEW	RB	KT	KT	LB



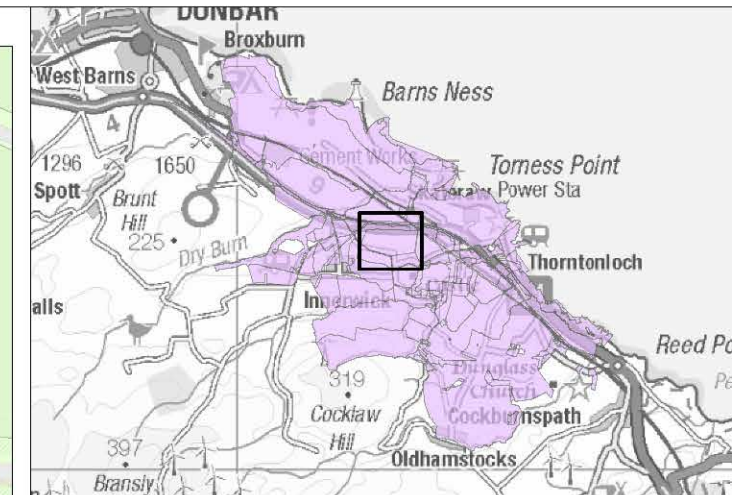
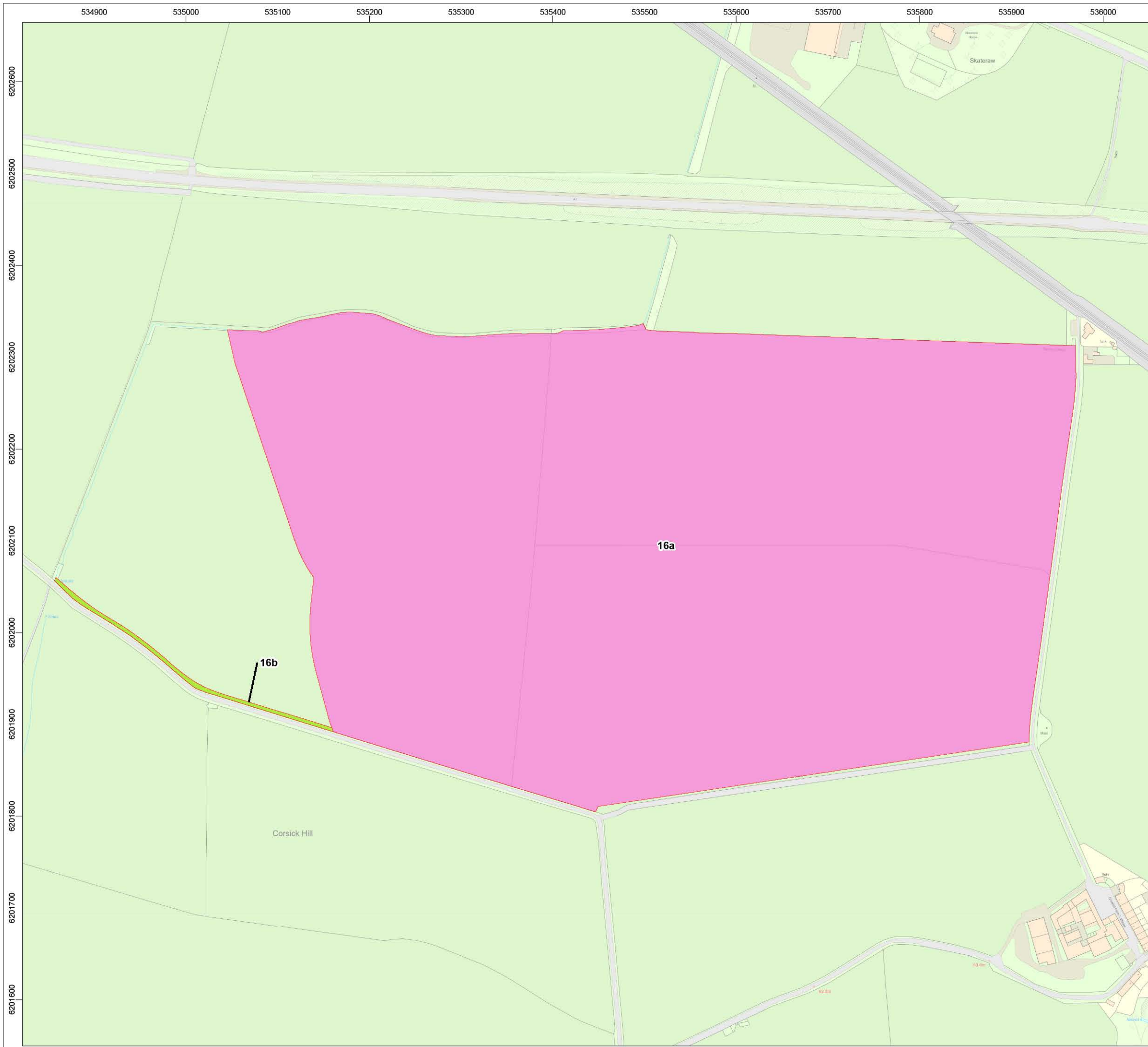
Project
BERWICK BANK WIND FARM

Title
THIS IS THE MAP (PART 15 OF 28) REFERRED TO IN THE BERWICK BANK WIND FARM (ONSHORE WORKS) COMPULSORY PURCHASE ORDER 2023



© Copyright SSE 2023. Berwick Bank Wind Farm does not warrant that this document is definitive or free of error and does not accept liability for any loss caused or arising from reliance upon the information provided.

Scale	Plot Size	Datum	Projection
1:2,500	A3	OSGB36	BNG
Drawing Number LF00010&11-DEV-PLN-145			Sheet No. 15 OF 28



Legend
 The Partners of and Trustees for The Firm of William Dunlop

- Land to be Acquired
- Access Rights

Land to be Acquired
 Plot Area (Ha)
 16a, 39.92

Access Rights
 Plot Area (Ha)
 16b, 0.14

© Crown copyright and database rights 2023 Ordnance Survey 0100031673.

Rev	Date	Status	Drwn	Chkd	Appd	Auth
04	08/03/2023	ISSUED FOR USE	RB	RF	VP	JA
03	05/12/2022	ISSUED FOR REVIEW	RB	RF	RF	EW
02	12/10/2022	ISSUED FOR REVIEW	RB	KT	KT	LB
01	07/09/2022	ISSUED FOR REVIEW	RB	KT	KT	LB



Project
BERWICK BANK WIND FARM

Title
THIS IS THE MAP (PART 16 OF 28) REFERRED TO IN THE BERWICK BANK WIND FARM (ONSHORE WORKS) COMPULSORY PURCHASE ORDER 2023

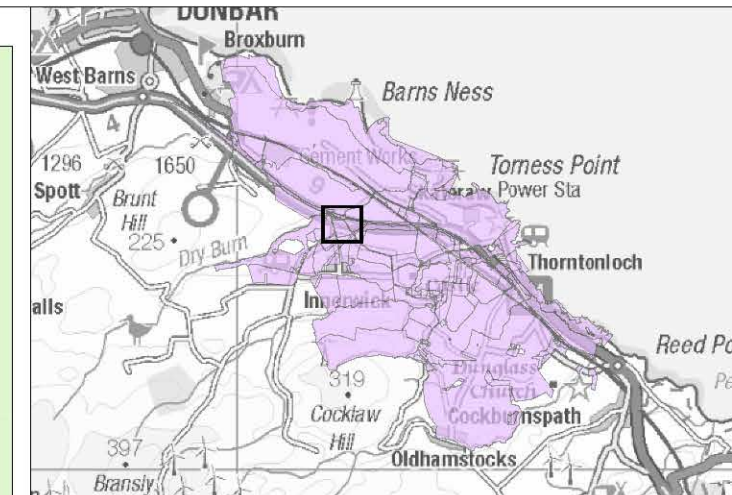


© Copyright SSE 2023. Berwick Bank Wind Farm does not warrant that this document is definitive or free of error and does not accept liability for any loss caused or arising from reliance upon the information provided.

Scale	Plot Size	Datum	Projection
1:4,000	A3	OSGB36	BNG

Drawing Number
LF000010&11-DEV-PLN-146

Sheet No.
16 OF 28



Legend
 David James Richard Crichton and Caroline Moira Crichton
 Access Rights

Access Rights
 Plot Area (Ha)
 17a, 0.01
 17b, 0.19

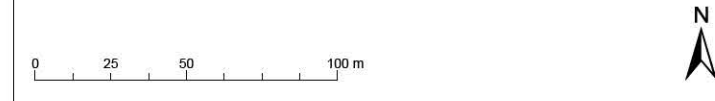
© Crown copyright and database rights 2023 Ordnance Survey 0100031673.

Rev	Date	Status	Drwn	Chkd	Appd	Auth
04	08/03/2023	ISSUED FOR USE	RB	RF	VP	JA
03	05/12/2022	ISSUED FOR REVIEW	RB	RF	RF	EW
02	12/10/2022	ISSUED FOR REVIEW	RB	KT	KT	LB
01	07/09/2022	ISSUED FOR REVIEW	RB	KT	KT	LB



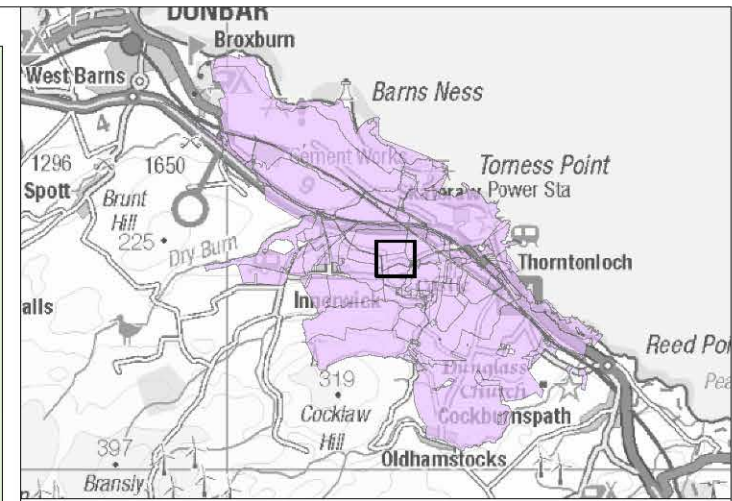
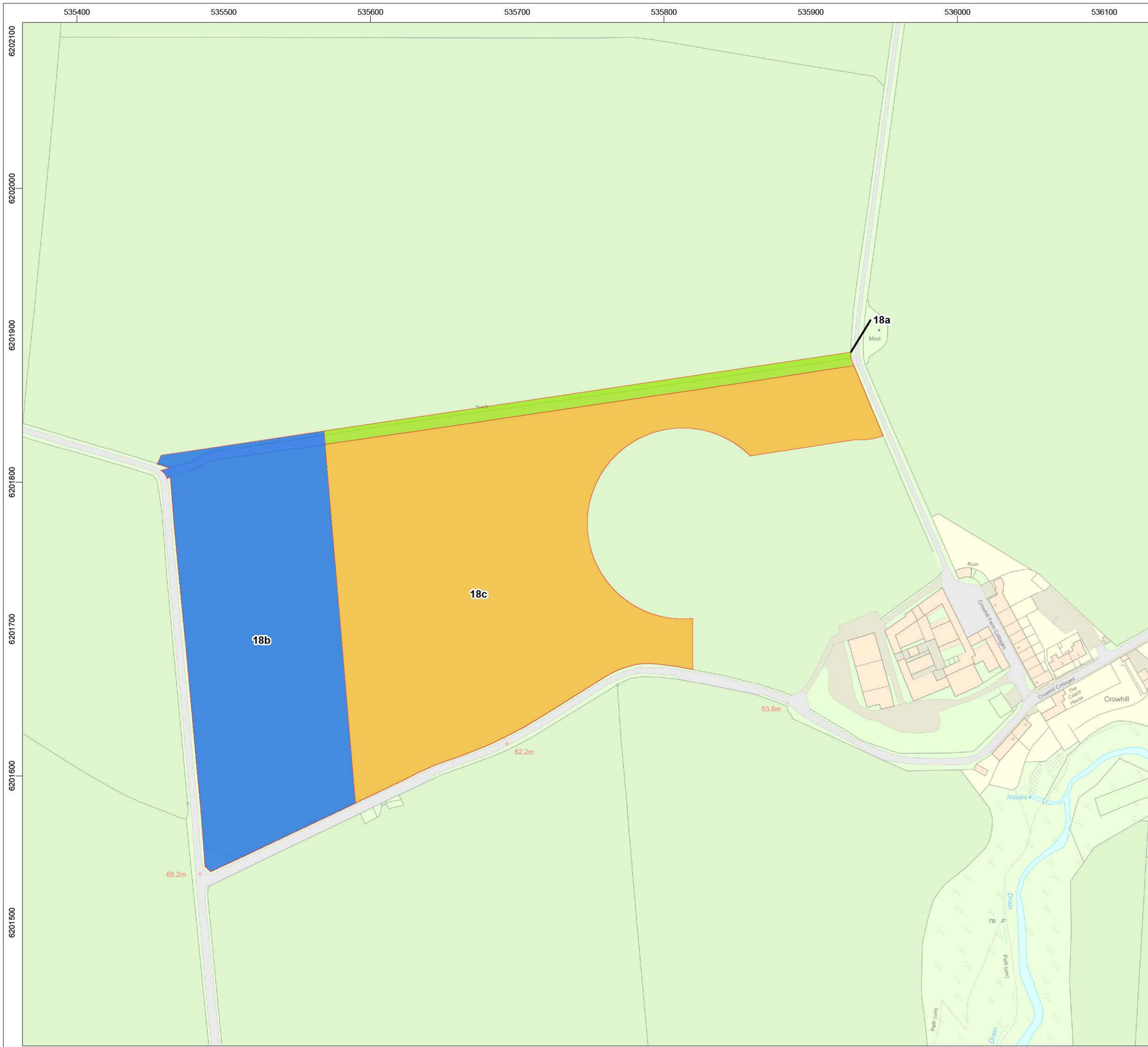
Project
BERWICK BANK WIND FARM

Title
THIS IS THE MAP (PART 17 OF 28) REFERRED TO IN THE BERWICK BANK WIND FARM (ONSHORE WORKS) COMPULSORY PURCHASE ORDER 2023



© Copyright SSE 2023. Berwick Bank Wind Farm does not warrant that this document is definitive or free of error and does not accept liability for any loss caused or arising from reliance upon the information provided.

Scale	Plot Size	Datum	Projection
1:2,500	A3	OSGB36	BNG
Drawing Number LF00010&11-DEV-PLN-147			Sheet No. 17 OF 28



Legend
 The Partners of and Trustees for The Firm of Alexander Taylor and Son

- Cable Rights
- Access Rights
- Construction Compound and Access Rights

Cable Rights	Construction Compound and Access Rights
Plot Area (Ha)	Plot Area (Ha)
18b, 2.89	18c, 4.89
Access Rights	
Plot Area (Ha)	
18a, 0.35	

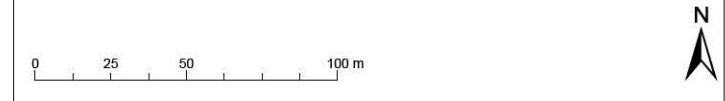
© Crown copyright and database rights 2023 Ordnance Survey 0100031673.

Rev	Date	Status	Drwn	Chkd	Appd	Auth
04	08/03/2023	ISSUED FOR USE	RB	RF	VP	JA
03	05/12/2022	ISSUED FOR REVIEW	RB	RF	RF	EW
02	12/10/2022	ISSUED FOR REVIEW	RB	KT	KT	LB
01	07/09/2022	ISSUED FOR REVIEW	RB	KT	KT	LB



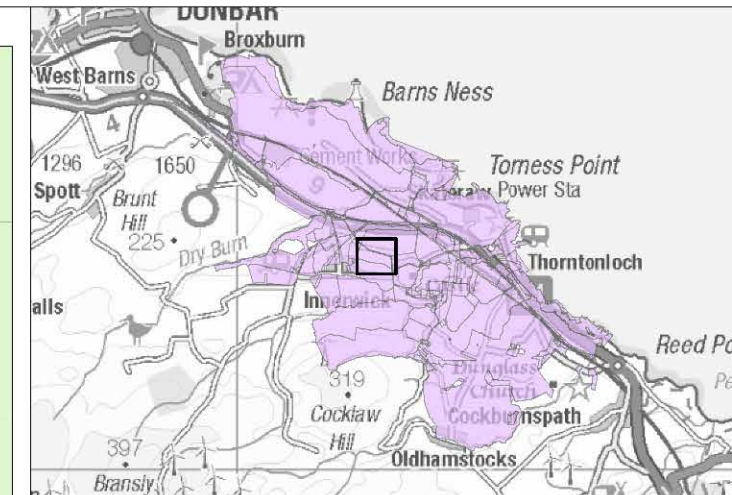
Project
BERWICK BANK WIND FARM

Title
THIS IS THE MAP (PART 18 OF 28) REFERRED TO IN THE BERWICK BANK WIND FARM (ONSHORE WORKS) COMPULSORY PURCHASE ORDER 2023



© Copyright SSE 2023. Berwick Bank Wind Farm does not warrant that this document is definitive or free of error and does not accept liability for any loss caused or arising from reliance upon the information provided.

Scale	Plot Size	Datum	Projection
1:2,500	A3	OSGB36	BNG
Drawing Number	Sheet No.		
LF00010&11-DEV-PLN-149	18 OF 28		



Legend
 The Partners of and Trustees for The Firm of William Dunlop
 Access Rights

Access Rights
 Plot Area (Ha)
 19a, 0.06
 19b, 0.07
 19c, 0.06
 19d, 0.07
 19e, 0.11

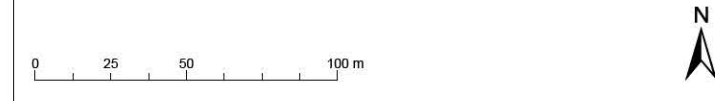
© Crown copyright and database rights 2023 Ordnance Survey 0100031673.

Rev	Date	Status	Drwn	Chkd	Appd	Auth
04	08/03/2023	ISSUED FOR USE	RB	RF	VP	JA
03	05/12/2022	ISSUED FOR REVIEW	RB	RF	RF	EW
02	12/10/2022	ISSUED FOR REVIEW	RB	KT	KT	LB
01	07/09/2022	ISSUED FOR REVIEW	RB	KT	KT	LB



Project
BERWICK BANK WIND FARM

Title
THIS IS THE MAP (PART 19 OF 28) REFERRED TO IN THE BERWICK BANK WIND FARM (ONSHORE WORKS) COMPULSORY PURCHASE ORDER 2023

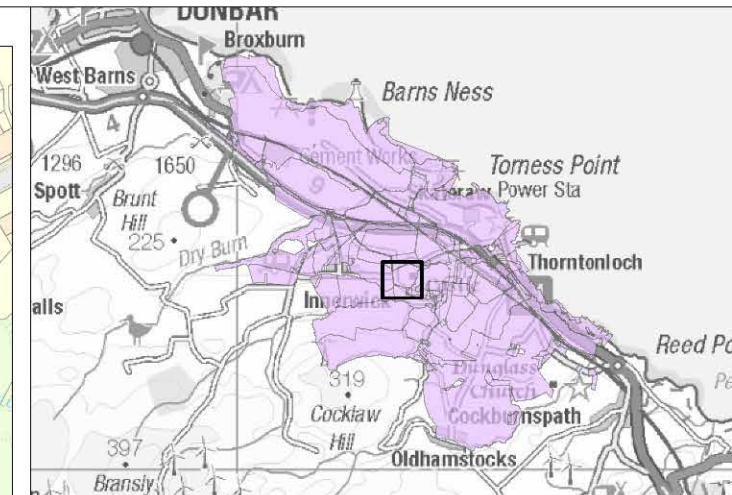
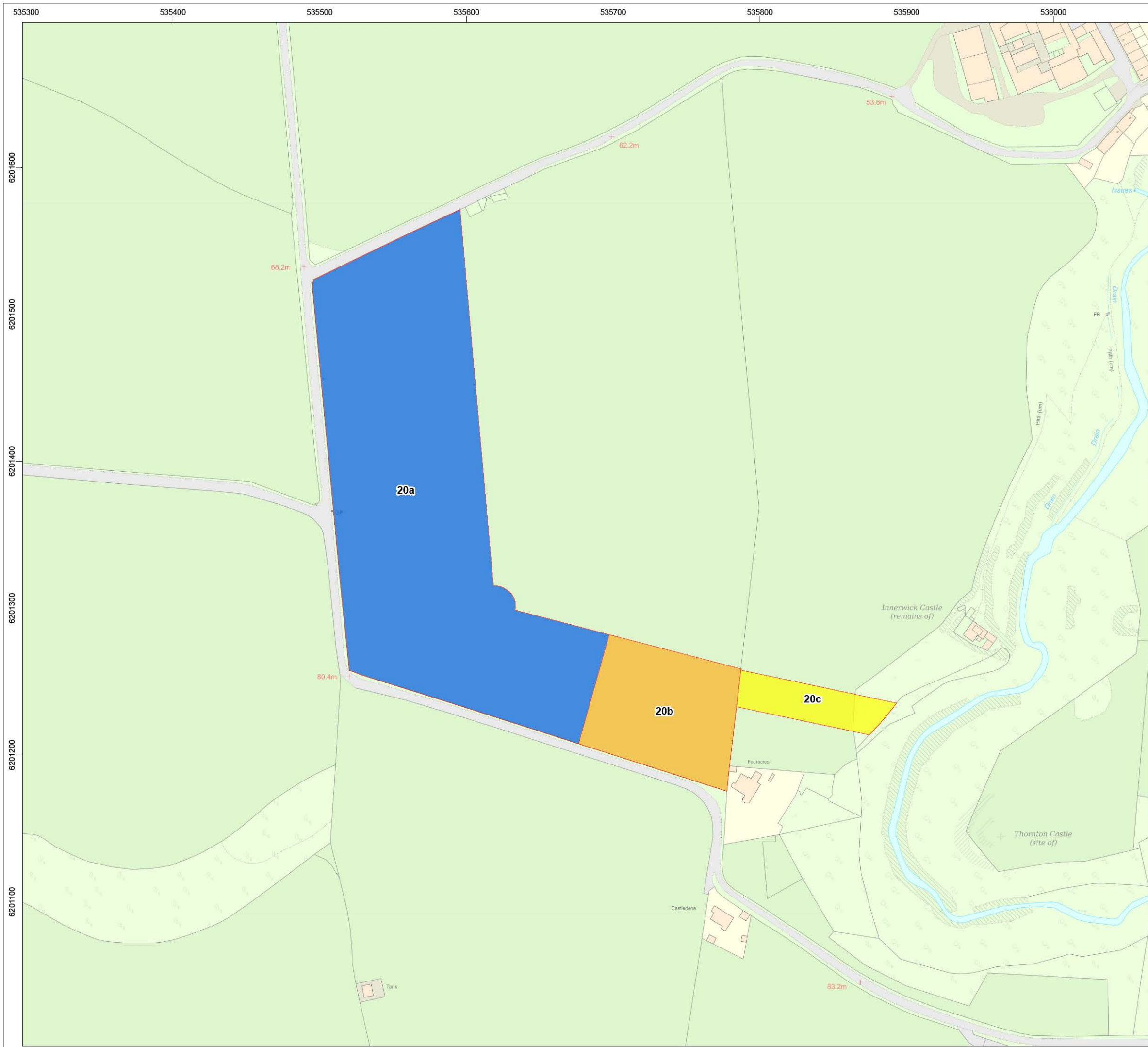


© Copyright SSE 2023. Berwick Bank Wind Farm does not warrant that this document is definitive or free of error and does not accept liability for any loss caused or arising from reliance upon the information provided.

Scale	Plot Size	Datum	Projection
1:2,500	A3	OSGB36	BNG

Drawing Number
LF000010&11-DEV-PLN-150

Sheet No.
19 OF 28



Legend
 The Partners of and Trustees for The Firm of William Dunlop

- Cable Rights
- Construction Compound and Access Rights
- Drainage Rights

Cable Rights	Drainage Rights
Plot Area (Ha)	Plot Area (Ha)
20a, 3.73	20c, 0.25
Construction Compound and Access Rights	
Plot Area (Ha)	
20b, 0.79	

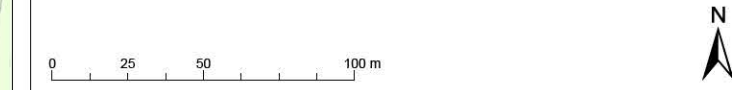
© Crown copyright and database rights 2023 Ordnance Survey 0100031673.

Rev	Date	Status	Drwn	Chkd	Appd	Auth
04	08/03/2023	ISSUED FOR USE	RB	RF	VP	JA
03	05/12/2022	ISSUED FOR REVIEW	RB	RF	RF	EW
02	12/10/2022	ISSUED FOR REVIEW	RB	KT	KT	LB
01	07/09/2022	ISSUED FOR REVIEW	RB	KT	KT	LB



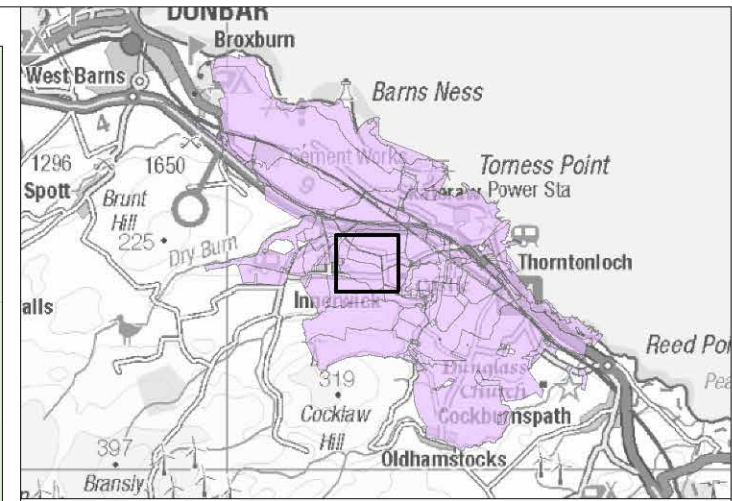
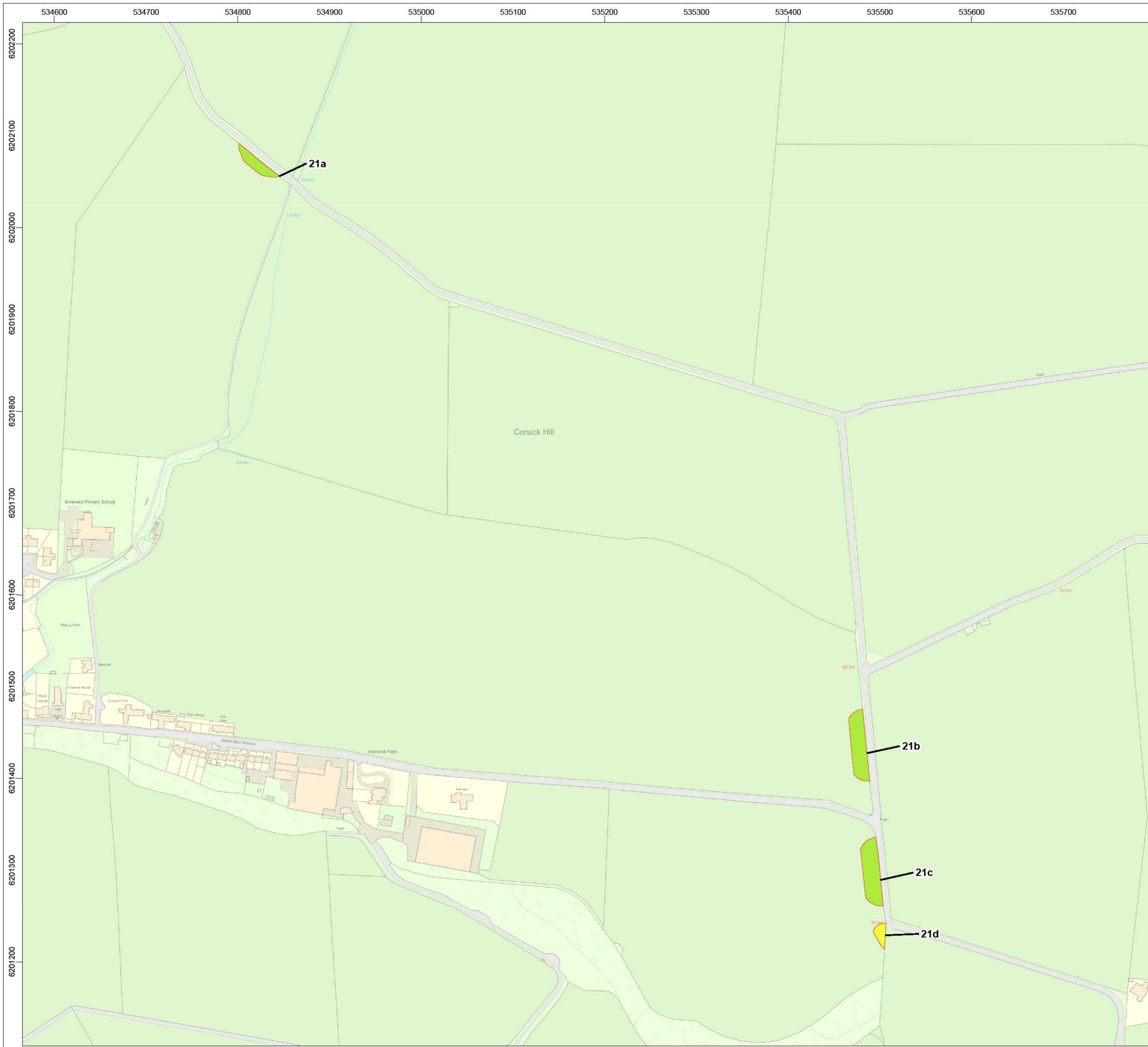
Project
BERWICK BANK WIND FARM

Title
THIS IS THE MAP (PART 20 OF 28) REFERRED TO IN THE BERWICK BANK WIND FARM (ONSHORE WORKS) COMPULSORY PURCHASE ORDER 2023



© Copyright SSE 2023. Berwick Bank Wind Farm does not warrant that this document is definitive or free of error and does not accept liability for any loss caused or arising from reliance upon the information provided.

Scale	Plot Size	Datum	Projection
1:2,500	A3	OSGB36	BNG
Drawing Number	Sheet No.		
LF00010&11-DEV-PLN-152	20 OF 28		



Legend

William Moffat

- Access Rights
- Drainage Rights

Access Rights

Plot Area (Ha)

21a, 0.05

21b, 0.12

21c, 0.13

Drainage Rights

Plot Area (Ha)

21d, 0.02

© Crown copyright and database rights 2023 Ordnance Survey 0100031673.

Rev	Date	Status	Drwn	Chkd	Appd	Auth
04	08/03/2023	ISSUED FOR USE	RB	RF	VP	JA
03	05/12/2022	ISSUED FOR REVIEW	RB	RF	RF	EW
02	12/10/2022	ISSUED FOR REVIEW	RB	KT	KT	LB
01	07/09/2022	ISSUED FOR REVIEW	RB	KT	KT	LB



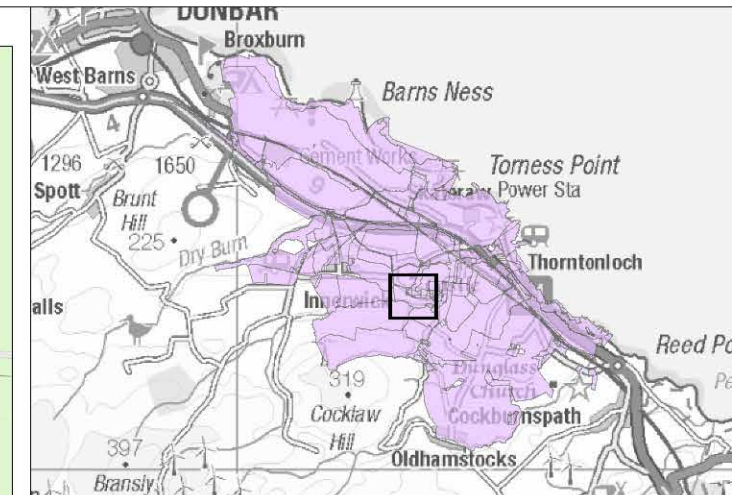
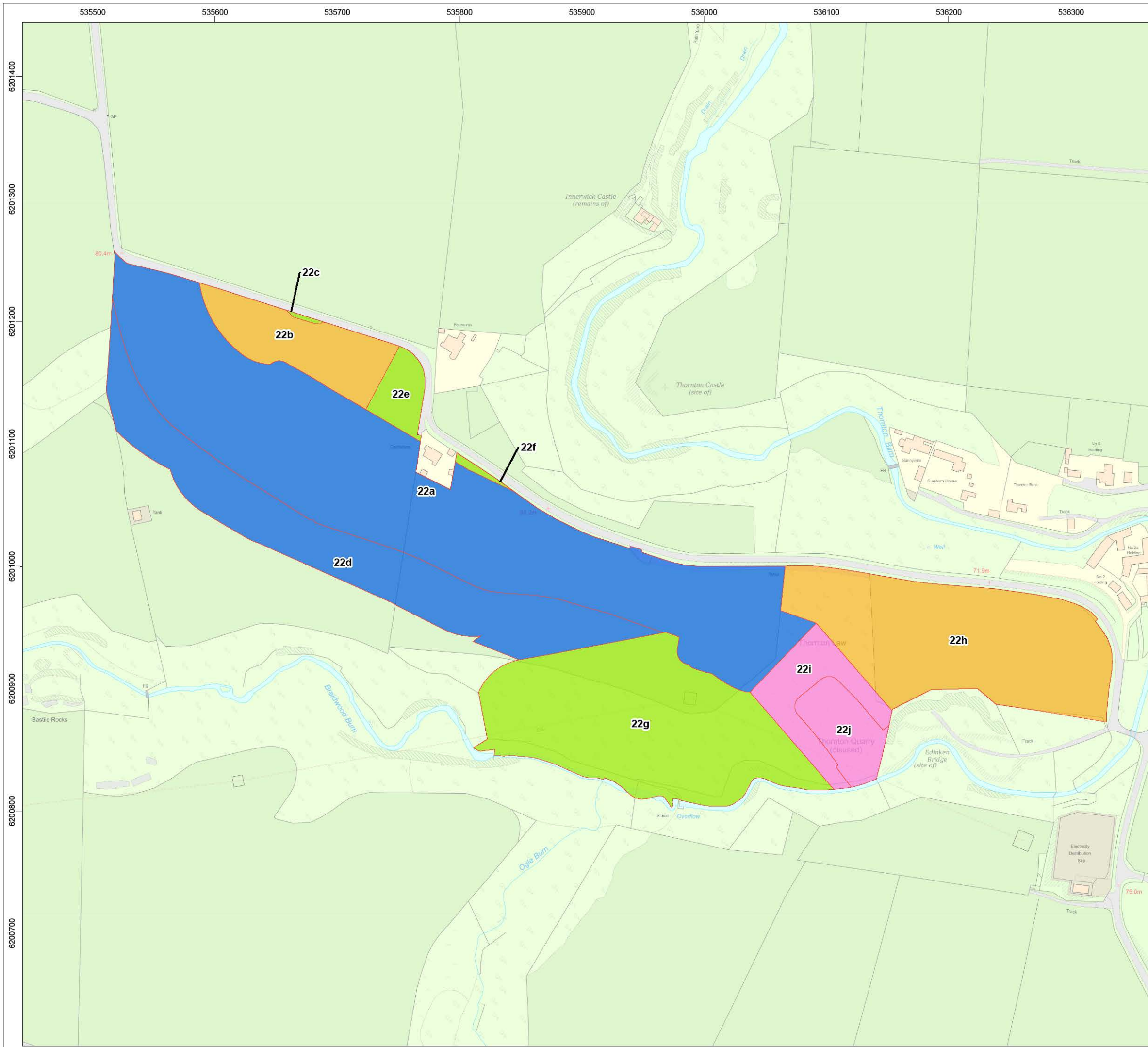
Project
BERWICK BANK WIND FARM

Title
THIS IS THE MAP (PART 21 OF 28) REFERRED TO IN THE BERWICK BANK WIND FARM (ONSHORE WORKS) COMPULSORY PURCHASE ORDER 2023



© Copyright SSE 2023. Berwick Bank Wind Farm does not warrant that this document is definitive or free of error and does not accept liability for any loss caused or arising from reliance upon the information provided.

Scale	Plot Size	Datum	Projection
1:4,000	A3	OSGB36	BNG
Drawing Number LF000010&11-DEV-PLN-151			Sheet No. 21 OF 28



- Legend**
- The Partners of and Trustees for The Firm of William Moffat
- Land to be Acquired
 - Cable Rights
 - Access Rights
 - Construction Compound and Access Rights

Land to be Acquired	Access Rights
Plot Area (Ha)	Plot Area (Ha)
22i, 0.50	22c, 0.01
22j, 0.38	22e, 0.22
Cable Rights	22f, 0.02
Plot Area (Ha)	22g, 2.49
22a, 5.00	Construction Compound and Access Rights
22d, 1.95	Plot Area (Ha)
	22b, 0.70
	22h, 2.21


© Crown copyright and database rights 2023 Ordnance Survey 0100031673.

Rev	Date	Status	Drwn	Chkd	Appd	Auth
04	08/03/2023	ISSUED FOR USE	RB	RF	VP	JA
03	05/12/2022	ISSUED FOR REVIEW	RB	RF	RF	EW
02	12/10/2022	ISSUED FOR REVIEW	RB	KT	KT	LB
01	07/09/2022	ISSUED FOR REVIEW	RB	KT	KT	LB



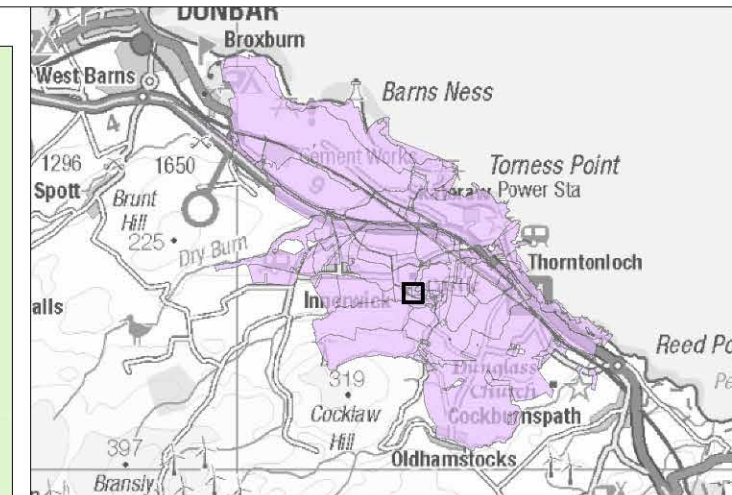
Project
BERWICK BANK WIND FARM

Title
THIS IS THE MAP (PART 22 OF 28) REFERRED TO IN THE BERWICK BANK WIND FARM (ONSHORE WORKS) COMPULSORY PURCHASE ORDER 2023



© Copyright SSE 2023. Berwick Bank Wind Farm does not warrant that this document is definitive or free of error and does not accept liability for any loss caused or arising from reliance upon the information provided.

Scale	Plot Size	Datum	Projection
1:3,000	A3	OSGB36	BNG
Drawing Number LF000010&11-DEV-PLN-153			Sheet No. 22 OF 28



Legend
 Jason Ormiston and Karin Christina Anderson

- Access Rights
- Drainage Rights

Access Rights

Plot Area (Ha)
 23a, 0.07

Drainage Rights

Plot Area (Ha)
 23b, 0.12

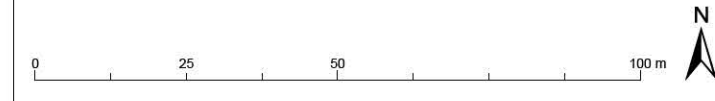
© Crown copyright and database rights 2023 Ordnance Survey 0100031673.

Rev	Date	Status	Drwn	Chkd	Appd	Auth
04	08/03/2023	ISSUED FOR USE	RB	RF	VP	JA
03	05/12/2022	ISSUED FOR REVIEW	RB	RF	RF	EW
02	12/10/2022	ISSUED FOR REVIEW	RB	KT	KT	LB
01	07/09/2022	ISSUED FOR REVIEW	RB	KT	KT	LB



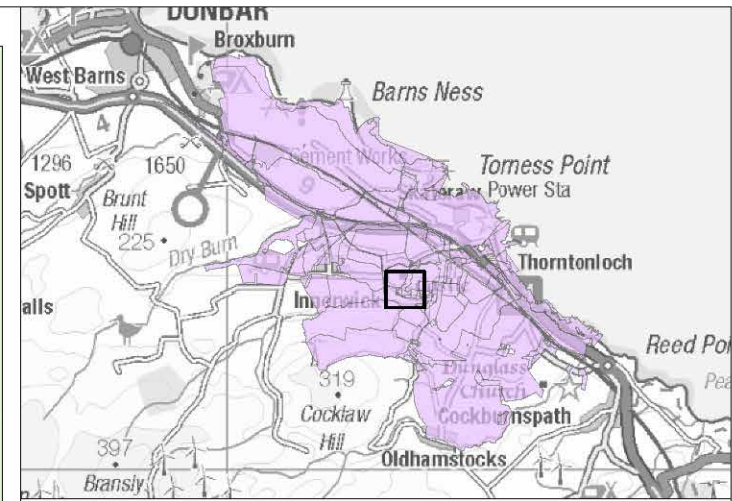
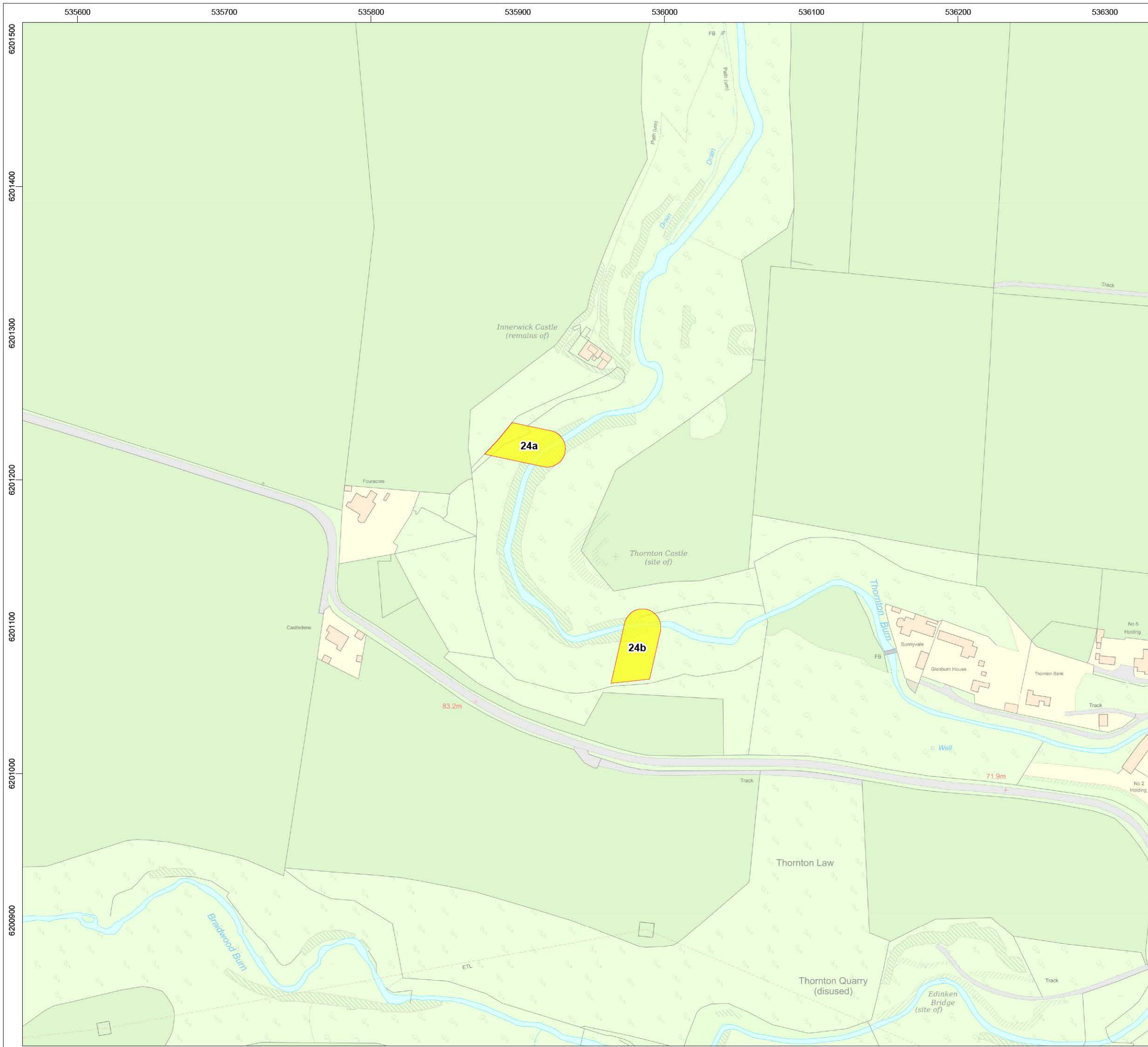
Project
BERWICK BANK WIND FARM

Title
THIS IS THE MAP (PART 23 OF 28) REFERRED TO IN THE BERWICK BANK WIND FARM (ONSHORE WORKS) COMPULSORY PURCHASE ORDER 2023



© Copyright SSE 2023. Berwick Bank Wind Farm does not warrant that this document is definitive or free of error and does not accept liability for any loss caused or arising from reliance upon the information provided.

Scale	Plot Size	Datum	Projection
1:1,250	A3	OSGB36	BNG
Drawing Number			Sheet No.
LF00010&11-DEV-PLN-155			23 OF 28



Legend
 Brooke Elizabeth Owen-Thomas
 Drainage Rights

Drainage Rights
 Plot Area (Ha)
 24a, 0.11
 24b, 0.12

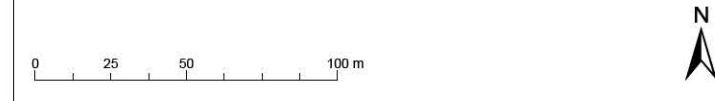
© Crown copyright and database rights 2023 Ordnance Survey 0100031673.

Rev	Date	Status	Drwn	Chkd	Appd	Auth
04	08/03/2023	ISSUED FOR USE	RB	RF	VP	JA
03	05/12/2022	ISSUED FOR REVIEW	RB	RF	RF	EW
02	12/10/2022	ISSUED FOR REVIEW	RB	KT	KT	LB
01	07/09/2022	ISSUED FOR REVIEW	RB	KT	KT	LB



Project
BERWICK BANK WIND FARM

Title
THIS IS THE MAP (PART 24 OF 28) REFERRED TO IN THE BERWICK BANK WIND FARM (ONSHORE WORKS) COMPULSORY PURCHASE ORDER 2023

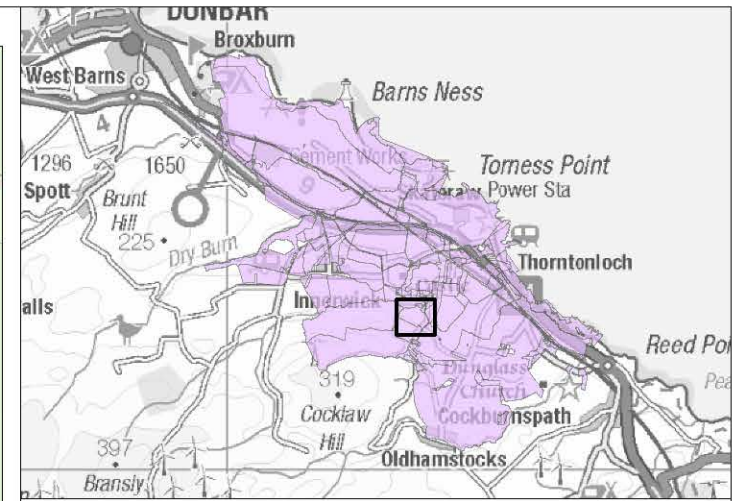
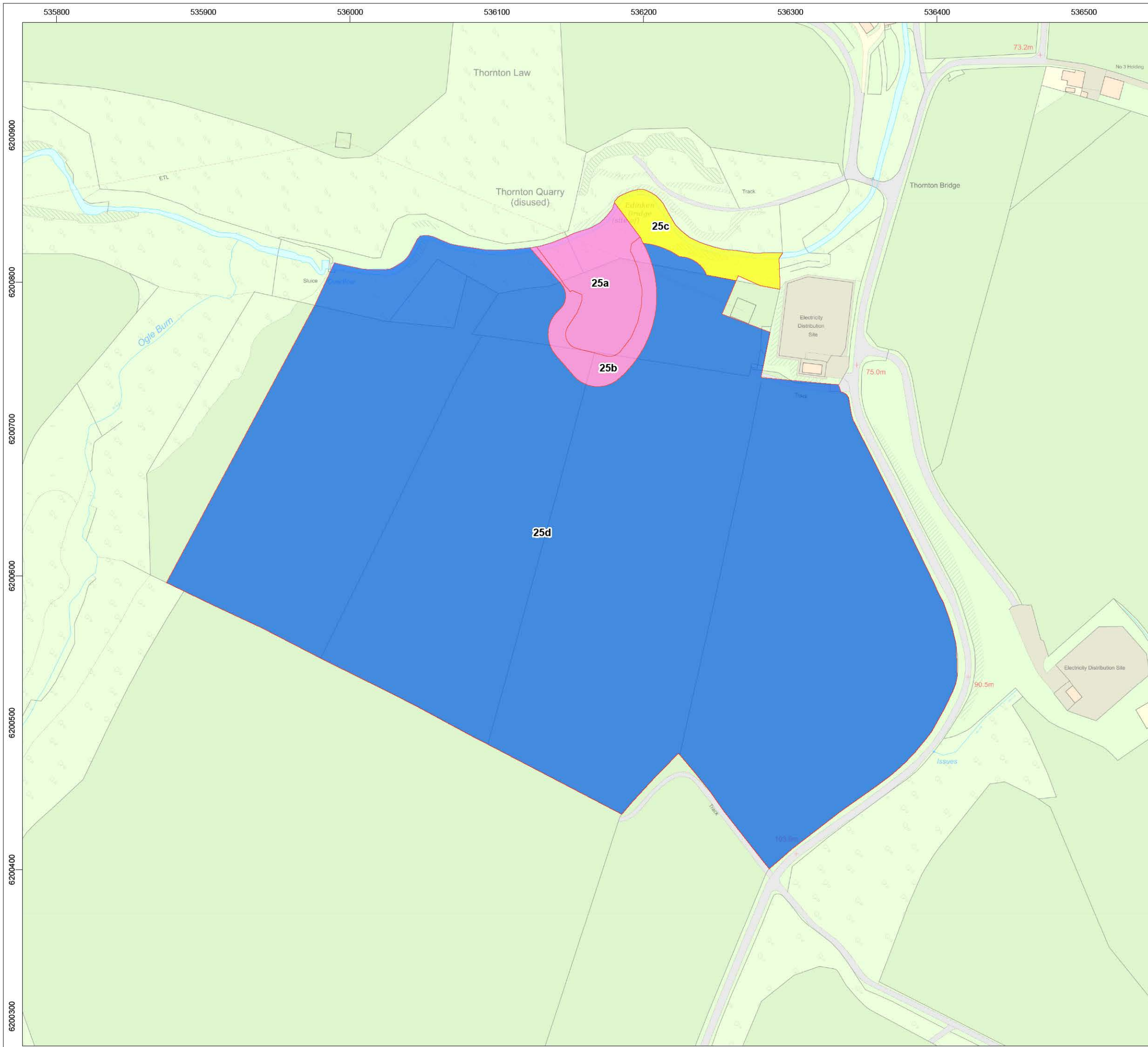


© Copyright SSE 2023. Berwick Bank Wind Farm does not warrant that this document is definitive or free of error and does not accept liability for any loss caused or arising from reliance upon the information provided.

Scale	Plot Size	Datum	Projection
1:2,500	A3	OSGB36	BNG

Drawing Number
LF00010&11-DEV-PLN-156

Sheet No.
24 OF 28



Legend
 The Partners of and Trustees for The Firm of William Dunlop

- Land to be Acquired
- Cable Rights
- Drainage Rights

Land to be Acquired	Cable Rights
Plot Area (Ha)	Plot Area (Ha)
25a, 0.43	25d, 13.91
25b, 0.24	Drainage Rights
	Plot Area (Ha)
	25c, 0.24

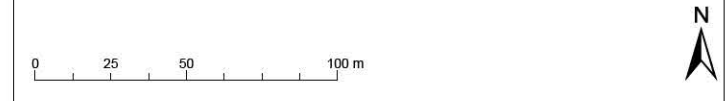
© Crown copyright and database rights 2023 Ordnance Survey 0100031673.

Rev	Date	Status	Drwn	Chkd	Appd	Auth
04	08/03/2023	ISSUED FOR USE	RB	RF	VP	JA
03	05/12/2022	ISSUED FOR REVIEW	RB	RF	RF	EW
02	12/10/2022	ISSUED FOR REVIEW	RB	KT	KT	LB
01	07/09/2022	ISSUED FOR REVIEW	RB	KT	KT	LB



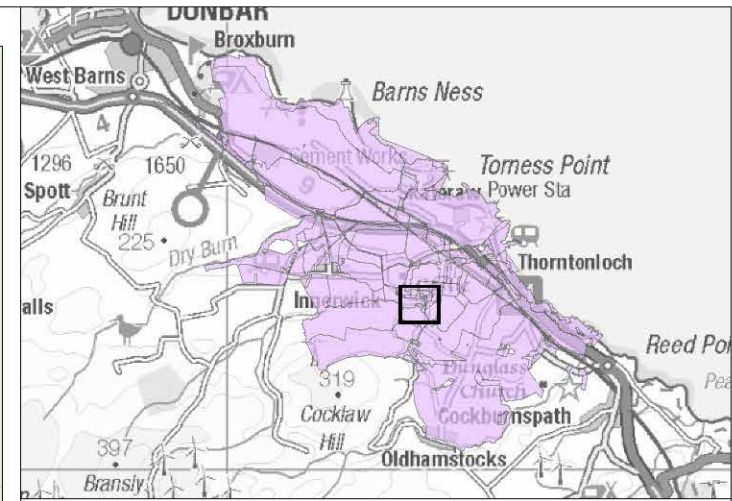
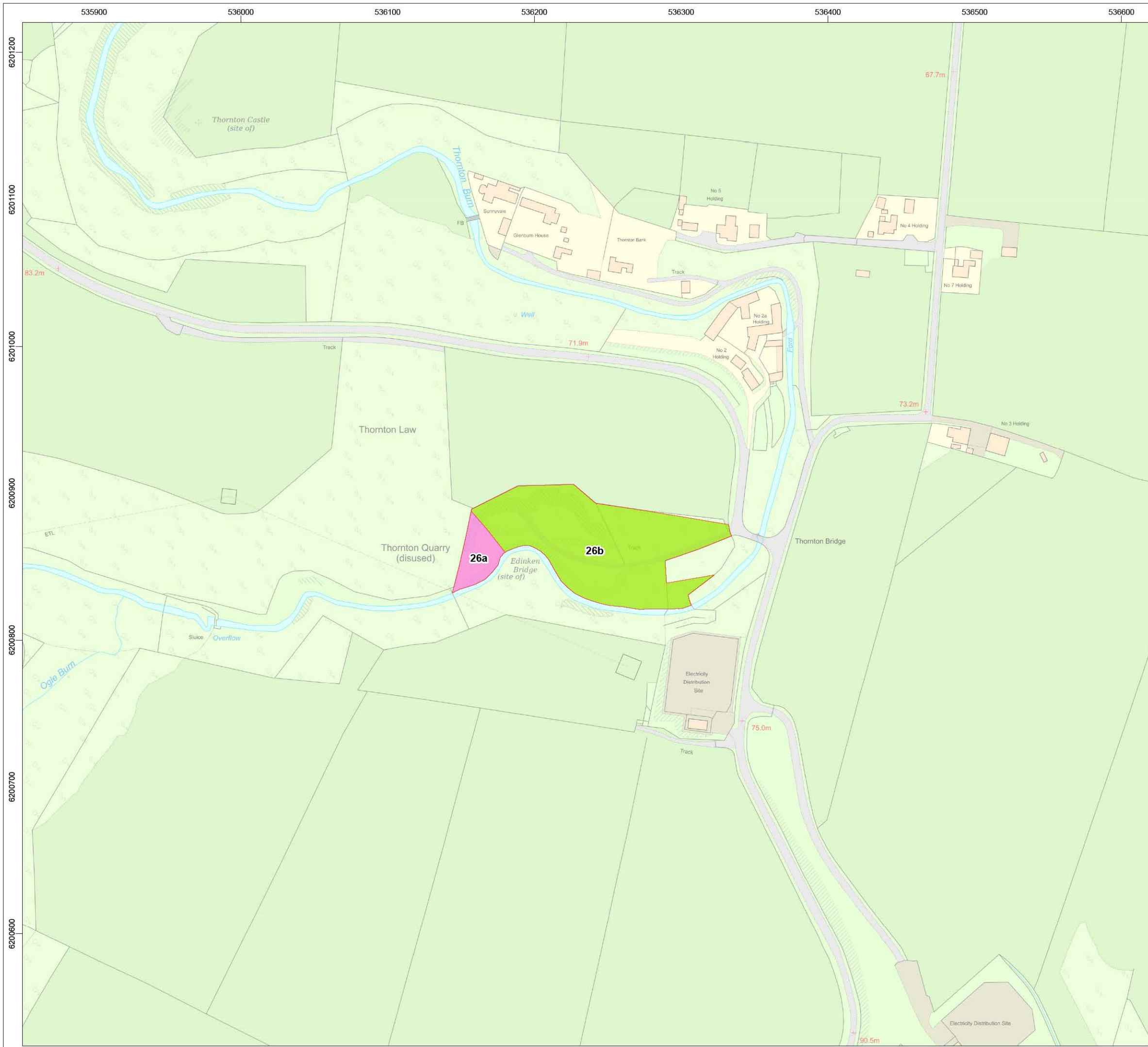
Project
BERWICK BANK WIND FARM

Title
THIS IS THE MAP (PART 25 OF 28) REFERRED TO IN THE BERWICK BANK WIND FARM (ONSHORE WORKS) COMPULSORY PURCHASE ORDER 2023



© Copyright SSE 2023. Berwick Bank Wind Farm does not warrant that this document is definitive or free of error and does not accept liability for any loss caused or arising from reliance upon the information provided.

Scale	Plot Size	Datum	Projection
1:2,500	A3	OSGB36	BNG
Drawing Number	Sheet No.		
LF00010&11-DEV-PLN-157	25 OF 28		



Legend
 TU3 Limited (formerly Whitekirk Developments Limited)

- Land to be Acquired
- Access Rights

Land to be Acquired
 Plot Area (Ha)
 26a, 0.10

Access Rights
 Plot Area (Ha)
 26b, 0.84

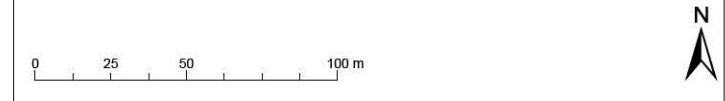
© Crown copyright and database rights 2023 Ordnance Survey 0100031673.

Rev	Date	Status	Drwn	Chkd	Appd	Auth
04	08/03/2023	ISSUED FOR USE	RB	RF	VP	JA
03	05/12/2022	ISSUED FOR REVIEW	RB	RF	RF	EW
02	12/10/2022	ISSUED FOR REVIEW	RB	KT	KT	LB
01	07/09/2022	ISSUED FOR REVIEW	RB	KT	KT	LB



Project
BERWICK BANK WIND FARM

Title
THIS IS THE MAP (PART 26 OF 28) REFERRED TO IN THE BERWICK BANK WIND FARM (ONSHORE WORKS) COMPULSORY PURCHASE ORDER 2023

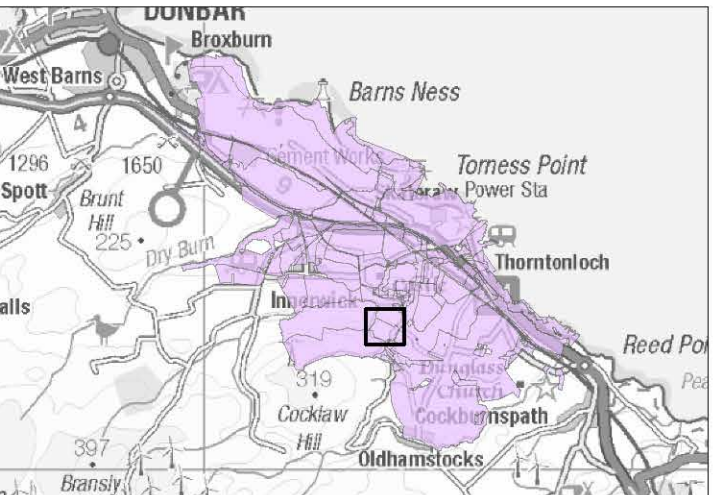
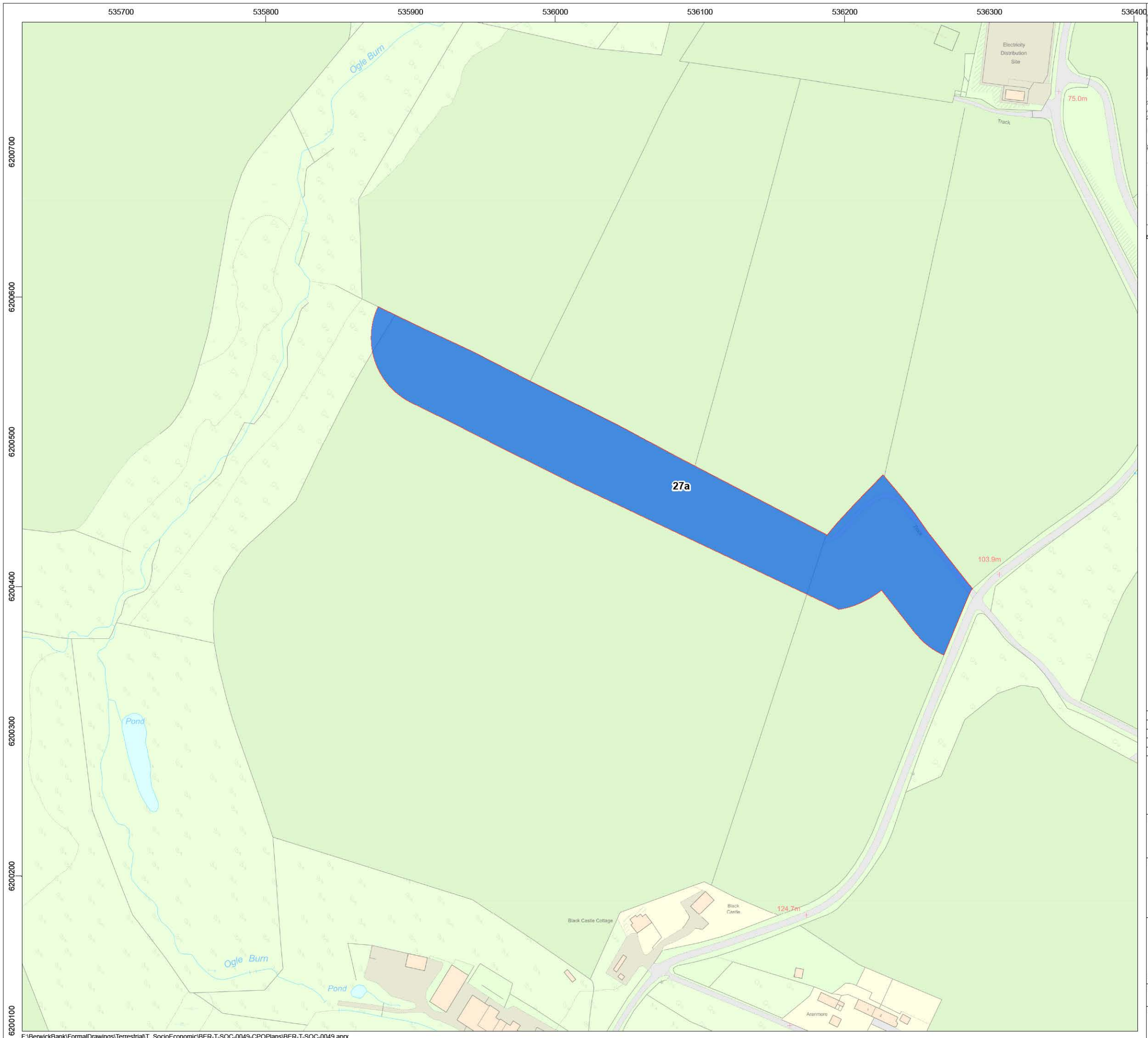


© Copyright SSE 2023. Berwick Bank Wind Farm does not warrant that this document is definitive or free of error and does not accept liability for any loss caused or arising from reliance upon the information provided.

Scale	Plot Size	Datum	Projection
1:2,500	A3	OSGB36	BNG

Drawing Number
LF00010&11-DEV-PLN-158

Sheet No.
26 OF 28



Legend
 Brian Burns Ainslie and George Alexander Ainslie
 Cable Rights

Cable Rights
 Plot Area (Ha)
 27a, 2.33

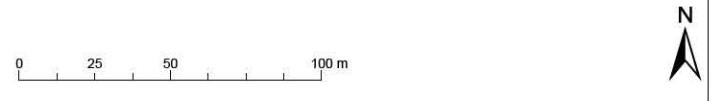
© Crown copyright and database rights 2023 Ordnance Survey 0100031673.

Rev	Date	Status	Drwn	Chkd	Appd	Auth
04	08/03/2023	ISSUED FOR USE	RB	RF	VP	JA
03	05/12/2022	ISSUED FOR REVIEW	RB	RF	RF	EW
02	12/10/2022	ISSUED FOR REVIEW	RB	KT	KT	LB
01	07/09/2022	ISSUED FOR REVIEW	RB	KT	KT	LB



Project
BERWICK BANK WIND FARM

Title
THIS IS THE MAP (PART 27 OF 28) REFERRED TO IN THE BERWICK BANK WIND FARM (ONSHORE WORKS) COMPULSORY PURCHASE ORDER 2023

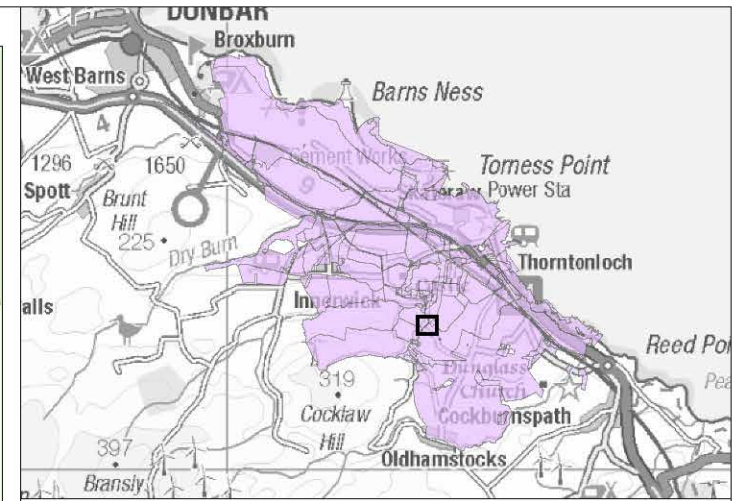
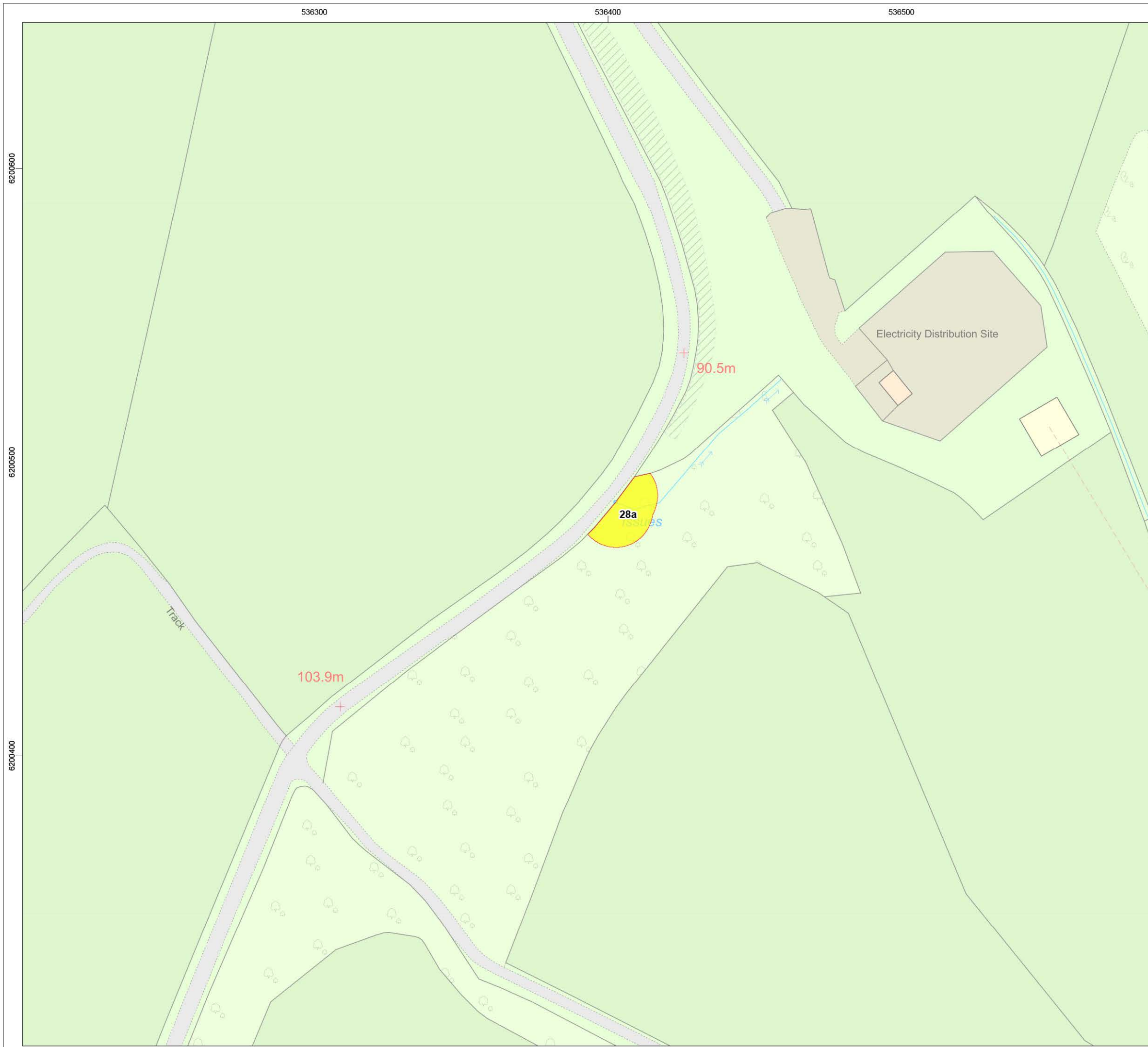


© Copyright SSE 2023. Berwick Bank Wind Farm does not warrant that this document is definitive or free of error and does not accept liability for any loss caused or arising from reliance upon the information provided.

Scale	Plot Size	Datum	Projection
1:2,500	A3	OSGB36	BNG

Drawing Number
LF00010&11-DEV-PLN-159

Sheet No.
27 OF 28



Legend
 William Christison and Donna Elizabeth Christison
 Drainage Rights

Drainage Rights
 Plot Area (Ha)
 28a, 0.03

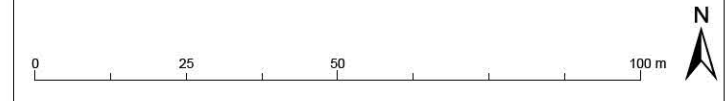
© Crown copyright and database rights 2023 Ordnance Survey 0100031673.

Rev	Date	Status	Drwn	Chkd	Appd	Auth
04	08/03/2023	ISSUED FOR USE	RB	RF	VP	JA
03	05/12/2022	ISSUED FOR REVIEW	RB	RF	RF	EW
02	12/10/2022	ISSUED FOR REVIEW	RB	KT	KT	LB
01	07/09/2022	ISSUED FOR REVIEW	RB	KT	KT	LB



Project
BERWICK BANK WIND FARM

Title
THIS IS THE MAP (PART 28 OF 28) REFERRED TO IN THE BERWICK BANK WIND FARM (ONSHORE WORKS) COMPULSORY PURCHASE ORDER 2023



© Copyright SSE 2023. Berwick Bank Wind Farm does not warrant that this document is definitive or free of error and does not accept liability for any loss caused or arising from reliance upon the information provided.

Scale	Plot Size	Datum	Projection
1:1,250	A3	OSGB36	BNG
Drawing Number LF00010&11-DEV-PLN-160			Sheet No. 28 OF 28