

**Legend**

- Site Boundary
- Landfall and High-Voltage Direct Current (HVDC) Zone
- High-Voltage Alternating Current (HVAC) Zone
- Converter Station Zone

**Heritage Environment Data - Period**

- Medieval
- Modern
- Post-Medieval
- Undated

**Designated Heritage Asset**

- Grade II Listed Building

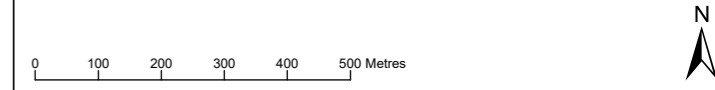
© Crown copyright and database rights 2023 Ordnance Survey 0100031673.  
 © Historic England 2023. Contains public sector information licensed under the Open Government Licence v3.0

04	-	-	-	-	-
03	-	-	-	-	-
02	-	-	-	-	-
01	24/10/2023	First Issue	FG	JS	SP
Rev	Date	Status	Drwn	Chkd	Appd



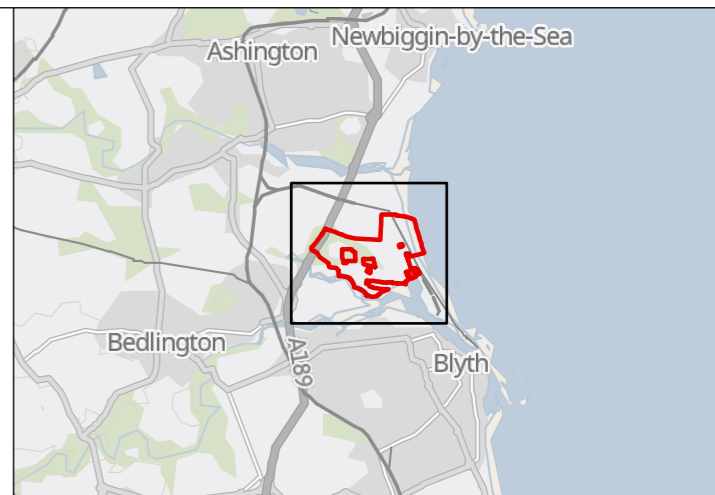
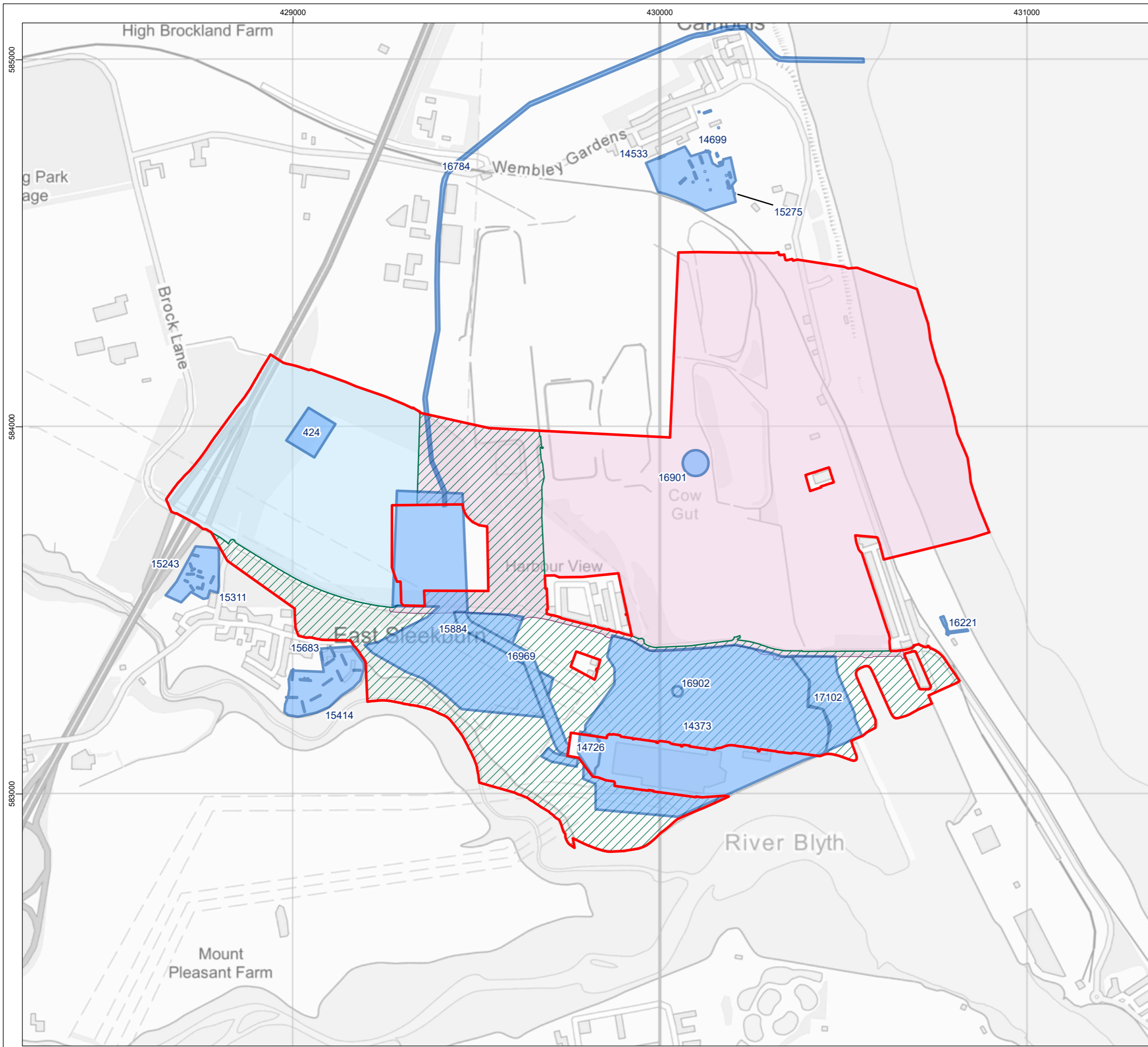
Project  
**CAMBOIS CONNECTION ONSHORE SCHEME**

Title  
**FIGURE 8.1: CULTURAL HERITAGE ASSETS**



© Copyright SSE 2023. Berwick Bank Wind Farm does not warrant that this document is definitive or free of error and does not accept liability for any loss caused or arising from reliance upon the information provided.

Scale	Plot Size	Datum	Projection
1:12,000	A3	OSGB36	BNG
Drawing Number	404.000041.00001.0035.0		Sheet No.
			1



- Legend**
- Site Boundary
  - Historic Environment Record Event
  - Landfall and High-Voltage Direct Current (HVDC) Zone
  - High-Voltage Alternating Current (HVAC) Zone
  - Converter Station Zone

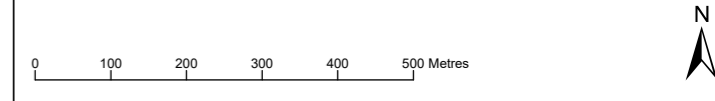
© Crown copyright and database rights 2023 Ordnance Survey 0100031673.  
 © Historic England 2023. Contains public sector information licensed under the Open Government Licence v3.0

04	-	-	-	-	-
03	-	-	-	-	-
02	-	-	-	-	-
01	24/10/2023	First Issue	FG	JS	SP
Rev	Date	Status	Drwn	Chkd	Appd



Project  
**CAMBOIS CONNECTION ONSHORE SCHEME**

Title  
**FIGURE 8.2: HISTORIC ENVIRONMENT RECORD EVENTS**



© Copyright SSE 2023. Berwick Bank Wind Farm does not warrant that this document is definitive or free of error and does not accept liability for any loss caused or arising from reliance upon the information provided.

Scale	Plot Size	Datum	Projection
1:10,000	A3	OSGB36	BNG
Drawing Number	404.000041.00001.0036.0		Sheet No.
			1