

Legend

- Site Boundary
- Site Boundary 10 km Buffer
- Local Nature Reserve (LNR)
- Ramsar Site
- Special Protection Area (SPA)
- Site of Special Scientific Interest (SSSI)
- Marine Conservation Zone (MCZ)

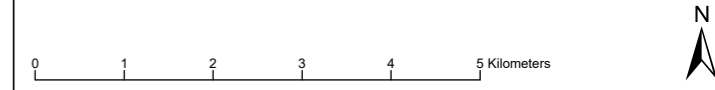
© Crown copyright and database rights 2023 Ordnance Survey 0100031673. Contains, or is based on, information supplied by Natural England. Contains public sector information licensed under the Open Government Licence v3.0

04	-	-	-	-	-
03	-	-	-	-	-
02	-	-	-	-	-
01	10/30/2023	First Issue	FG	JS	SP
Rev	Date	Status	Drwn	Chkd	Appd



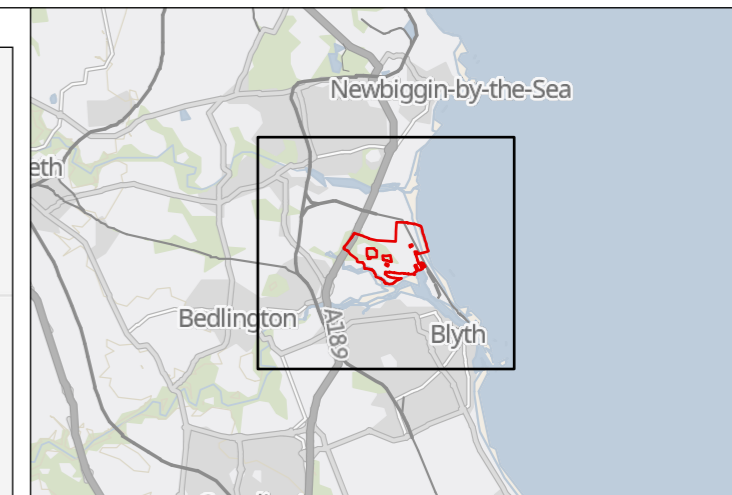
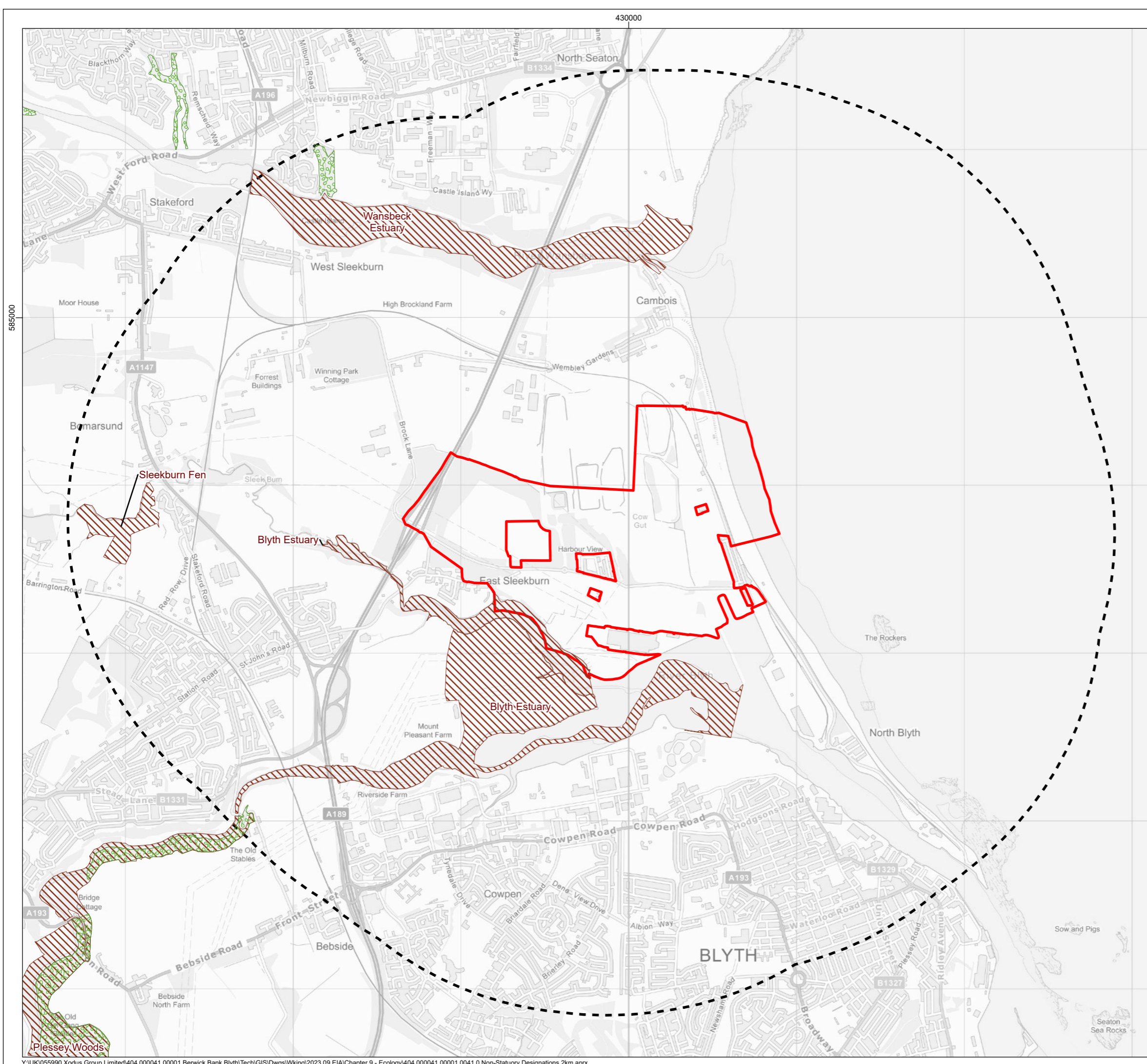
Project
CAMBOIS CONNECTION ONSHORE SCHEME

Title
FIGURE 9.1: STATUTORY DESIGNATIONS WITHIN 10 KM



© Copyright SSE 2023. Berwick Bank Wind Farm does not warrant that this document is definitive or free of error and does not accept liability for any loss caused or arising from reliance upon the information provided.

Scale	Plot Size	Datum	Projection
1:85,000	A3	OSGB36	BNG
Drawing Number	404.000041.00001.0040.0		Sheet No.
			1



Legend

- Site Boundary
- Site Boundary 2 km Buffer
- Ancient Woodland
- Local Wildlife Site

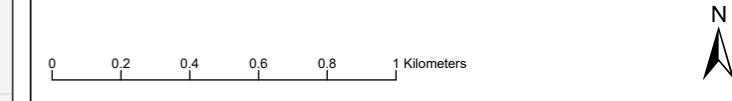
© Crown copyright and database rights 2023 Ordnance Survey 0100031673.
 Contains, or is based on, information supplied by Natural England.
 Contains public sector information licensed under the Open Government Licence v3.0

04	-	-	-	-
03	-	-	-	-
02	-	-	-	-
01	20/10/2023	First Issue	FG	JS
Rev	Date	Status	Drwn	Chkd



Project
CAMBOIS CONNECTION ONSHORE SCHEME

Title
FIGURE 9.2: NON-STATUTORY DESIGNATIONS WITHIN 2 KM



© Copyright SSE 2023. Berwick Bank Wind Farm does not warrant that this document is definitive or free of error and does not accept liability for any loss caused or arising from reliance upon the information provided.

Scale	Plot Size	Datum	Projection
1:22,000	A3	OSGB36	BNG
Drawing Number	404.000041.00001.0041.0		Sheet No.
			1