


Legend

- Site Boundary
- Site Boundary 250 m Buffer
- ✕ Mine Entry
- Coal Outcrop
- Development High Risk Area
- Landfall and High-Voltage Direct Current (HVDC) Zone
- High-Voltage Alternating Current (HVAC) Zone
- Converter Station Zone

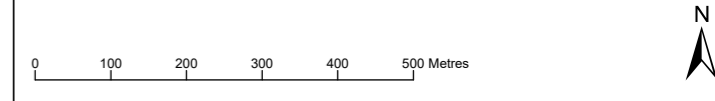
© Crown copyright and database rights 2023 Ordnance Survey 0100031673.
 Contains information published by the Coal Authority.
 Contains public sector information licensed under the Open Government Licence v3.0

04	-	-	-	-	-
03	-	-	-	-	-
02	-	-	-	-	-
01	24/10/2023	First Issue	FG	JS	SP
Rev	Date	Status	Drwn	Chkd	Appd



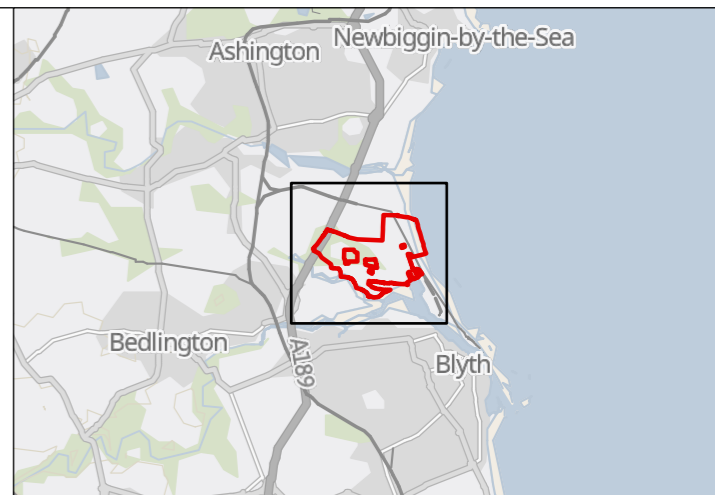
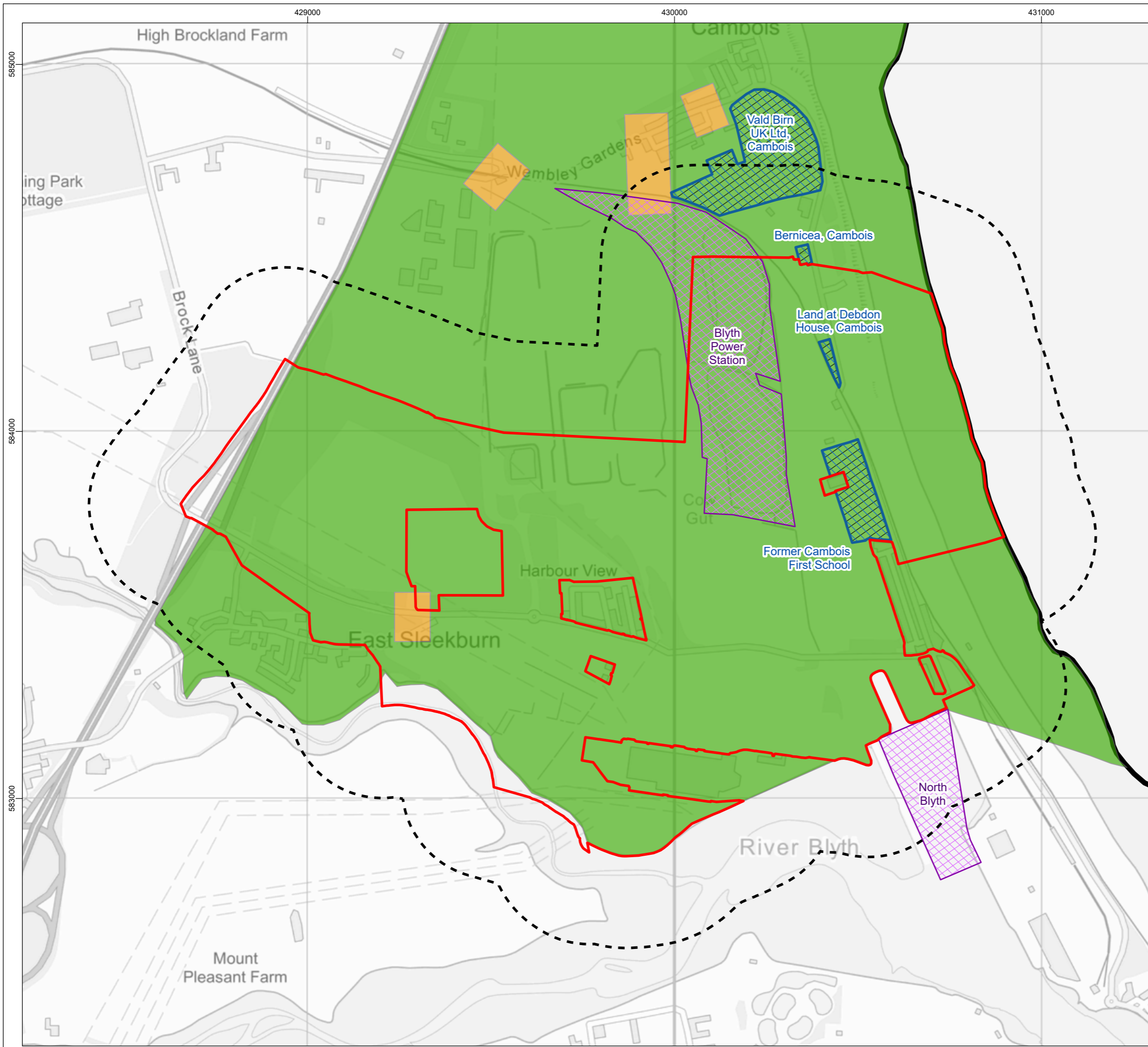
Project
CAMBOIS CONNECTION ONSHORE SCHEME

Title
FIGURE 10.1: HISTORIC MINING



© Copyright SSE 2023. Berwick Bank Wind Farm does not warrant that this document is definitive or free of error and does not accept liability for any loss caused or arising from reliance upon the information provided.

Scale	Plot Size	Datum	Projection
1:10,000	A3	OSGB36	BNG
Drawing Number	404.000041.00001.0024.0		Sheet No.
			1



- Legend**
- Site Boundary
 - Site Boundary 250 m Buffer
 - Brownfield Land Register Sites (December 2021)
 - Historic Landfill Site
- Unexploded Ordnance (UXO) Hazard Level**
- Low
 - Moderate
- Northumberland County Boundary

Note

UXO Hazard Level:

Low: There is no positive evidence that UXO is present, but its occurrence cannot be totally discounted

Moderate: There is positive evidence that ordnance was present or that other uncharted ordnance may be present as UXO.

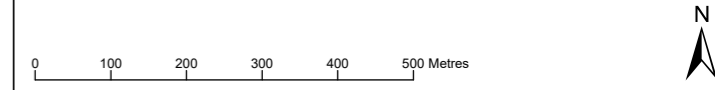
© Crown copyright and database rights 2023 Ordnance Survey 0100031673.
Contains Environment Agency information © Environment Agency and/or database right
Contains public sector information licensed under the Open Government Licence v3.0

04	-	-	-	-	-
03	-	-	-	-	-
02	-	-	-	-	-
01	25/10/2023	First Issue	FG	JS	SP
Rev	Date	Status	Drwn	Chkd	Appd



Project
CAMBOIS CONNECTION ONSHORE SCHEME

Title
FIGURE 10.2: POTENTIAL CONTAMINATIVE PAST LAND USES



© Copyright SSE 2023. Berwick Bank Wind Farm does not warrant that this document is definitive or free of error and does not accept liability for any loss caused or arising from reliance upon the information provided.

Scale	Plot Size	Datum	Projection
1:10,000	A3	OSGB36	BNG
Drawing Number	404.000041.00001.0031.0		Sheet No.
			1